

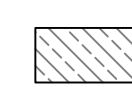




DND YELLOW HIGHLIGHTED AREAS

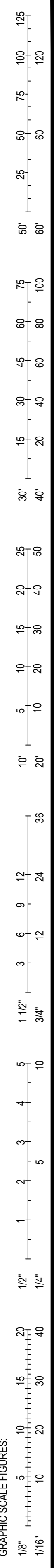
PROTECT EX. TREES CIRCLED IN RED (TYP.)

SELECTIVE CLEARING TO PRESERVE NATIVE SPECIES. SEE PRE-CON MEETING MINUTES

PROTECT DRAINAGE WAY DURING TREE CLEARING

LEGEND

-  TREE CLEARING, 3.5 ACRES, SEE SHEET C2.1 FOR PLANTING PLAN
-  EXISTING TREE, PROTECT
-  EXISTING TREE, **PROTECT**
-  APPROXIMATELY 4,350 LF EROSION CONTROL FENCE, SEE DETAIL 1 ON SHEET C3.1
-  CONSTRUCTION ACCESS POINT WITH STABILIZED ENTRANCE, SEE DETAIL 2 ON SHEET C3.1



REVISIONS:	NO.:	DATE:	REMARKS:

720 Olive, Suite 700
 St. Louis, MO 63101
 314.588.8381
www.oatesassociates.com
 COLLIERVILLE ST. LOUIS BELLEVILLE ST. CHARLES
 MISSOURI DESIGN FIRM LICENSE NO. 001186

OATES ASSOCIATES

The City of **WILDWOOD** MISSOURI
 PLANNING TOMORROW TODAY

WILDWOOD COMMUNITY PARK - GREAT MEADOW
 TREE CLEARING & EROSION CONTROL PLAN



PROJECT NO.: 17050
 DATE: 1/24/18
 SHEET NO.:

C1.1
 COPYRIGHT 2017 BY OATES ASSOCIATES