HISTORIC PRESERVATION COMMISSION
AGENDA

Wildwood City Hall – Community Room

16860 Main Street - Wildwood, Missouri

THURSDAY, FEBRUARY 25, 2016

WORK SESSION: 21ST Anniversary Wildwood Celebration Discussion (6:00 p.m.)

Regular Meeting (7:00 PM)

If you would like to submit a comment regarding an item on this meeting agenda, please visit the Form Center**.**

I. Welcome And Roll Call

II. Opening Remarks And Chair Comments

III. Approval Of The January 28, 2016 Meeting Minutes Of The Historic Preservation Commission

IV. New Business – No Items

V. Old Business

a. Ready For Action - One (1) Item

1. Discussion Of The Following Items Relating To The Historic Community Markers Program:
the review of the proof for the final Historic Community Marker – Fox Creek. (Wards - All)

Documents: HISTORICAL MARKER_2ND DRAFT FOX CREEK.PDF

b. Not Ready For Action – No Items

VI. Review Of Proposed Zoning/Plats/Site Development Plans/Demolition Requests – One (1) Item

a. Demolition Request
Discussion of the demolition request for the single-family dwelling upon the

property located at 4734 Fox Creek Road **(Locator Number 28Y220121)**, c/o David Donohoo, 4780 Fox Creek Road, Wildwood, Missouri, 63069. The single-family dwelling was constructed in 1935, according to St. Louis County Real Estate Records. **(Ward Six)** ***This site visit was conducted at 4:00 p.m. on 2/25/2016***

Documents: HPC DEMO REQUEST.PDF

VII. Projects-Initiatives-Efforts Updates

Documents: HPC UPDATE REPORT FOR 02-25-2016.PDF

a. Michael Phelan's Centaur Properties

Documents: UPDATE_BACKGROUND ON PHELAN PROPERTIES.PDF

b. Celebrate Wildwood Event

c. Historic Marker Program

Documents: UPDATE_HISTORIC MARKERS PROGRAM BACKGROUND.PDF

d. Flooding And Historic Glencoe

e. Historic Preservation – Training Opportunities

Documents: UPDATE_HPC TRAINING OPPORTUNITIES.PDF

f. Other

VIII. Closing Remarks And Adjournment

If you would like to submit a comment regarding an item on this meeting agenda, please visit the* Form Center*.

Note: The Historic Preservation Commission will consider and act upon these matters listed above and any such others as may be presented at the meeting and determined appropriate for discussion at that time.

HISTORIC COMMUNITY MARKERS PROGRAM
2nd DRAFT OF COMMUNITY DESCRIPTIONS
(Fox Creek)

City of Wildwood, Missouri
Prepared by the Department of Planning
for the
Historic Preservation Commission
February 25, 2016
[initial draft provided June 25, 2015]

WILDWOOD

HISTORIC FOX CREEK
~ c.1860~

Fox Creek drains west through this area and was named by an early hunter, Josiah McClure, who shot a very large fox there. McClure and Fred Schulze were early settlers in the area. Schulze opened a store, which became the Fox Creek Post Office, and served as the postmaster until Frederick Hencken was appointed in 1860. On March 7, 1862, a notable skirmish occurred between a faction of the Confederate Army and of the 4th and 10th Missouri Cavalry Units of the Union Army, led by Captain Benjamin Ludlow. Five Union soldiers were wounded and the Confederate incursion into the area retreated. Thereafter, the area remained solidly in Union control.

Word Count: 115 Words

WILDWOOD

DEMO

Commonwealth Construction

Overview

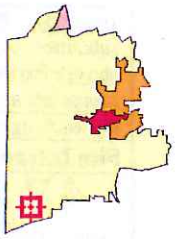

Legend

- City Limits
- Street Centerlines
- Parcels

Parcel ID	28Y220121	**Class**	R	**Owner Name**	ROY WAYNE L & MARY E H/W
Property Address	4734 FOX CREEK RD PACIFIC MO 63069	**Owner Address**	4734 FOX CREEK RD	**Year Built**	1935
		Subdivision	SURVEY 0000 SEC 32 TWN 44 RANGE 3		
Legal	28Y220086 8 14 90				

Please obtain an officially signed/sealed survey from a registered/licensed land surveyor prior to commencing new construction &/or property improvements. Parcel data, when viewed with the aerial photography layer, will not overlay precisely as platted and should not be used for any surveying purposes.

Date created: 2/1/2016
Last Data Upload: 1/29/2016 8:12:03 PM

Developed by
The Schneider Corporation

Saint Louis COUNTY HEALTH

Demolition Waste Application and Release Authorization

FOR OFFICE USE ONLY
Date Received: 1-21-16
Check Number: 68245
Field 1: 804861

Important: Please Read Waste Disposal Regulations (see reverse) prior to completing this application. One application should be submitted for each address to be demolished and submitted with a $50.00 application fee (for each structure that is 100 square feet and above). Payment by mail may be in the form of a check or money order made payable to St. Louis County Department of Health. *Blank spaces are not permitted. If any item is not applicable (N/A) the space should be marked accordingly.* **Allow for a minimum of seven (7) working days to process.**

Site Information (Regis #): 160126-06ma County Locator ID #: 28Y220121

4734 Fox Creek Rd 63069 Wildwood Owner Occupied ☐ Yes ☒ No
Street Address Zip code Municipality

Date of demolition: 2/2/16 No. of Structures (≥100 ft³): 1 Commercial: ☐ Yes ☒ No If yes, complete a Commercial Property checklist

Type of Structure: S.F.R. (240 ft² Frame Utility Shed Unaccounted)

Applicant/Contractor Information

Applicant: Commonwealth Const Phone # (314) 426-1700

Applicant Contact Name (Printed) Larry Gustafson Email commonwealthconst@sbc.global.net

Street Address: 8807 Nat Bruce City St Louis State Mo Zip Code 63121

Demolition Contractor: Same Phone # (314) 941-2989

Hauling Company: Same County ID# 108 Phone # ( ) —

Disposal Facility: Rockhill Phone # (314) 968-2336

Approved Application Pick-up Option: ☐ Phone Call ☒ Email ☐ Mail

Recycling plan: ☒ Yes ☐ No If yes, list materials for recycling Concrete, Asphalt and Metal

CASHIER'S OFFICE
PAID
JAN 21 2016
Amount Received 50.00
Received By [illegible] CK# 68245

I would like additional information on demolition waste recycling ☐ Yes ☒ No

Applicant Signature

I certify that I have read the regulations provided with this application and shall abide by said rules. That the information I have provided is true to the best of my knowledge.

Applicant Signature [signature] Date 1/21/16

OFFICE USE ONLY

The Saint Louis County Department of Health does hereby certify that the applicant stated herein has satisfied all departmental requirements and is approved for said Demolition.

Approved: [signature] DOH Waste Management Agent Signature

Approved: [signature] 1-29-16 DOH Air Pollution Control Agent Signature

Mihretu Ayalew 1/26/16
DOH WMP Agent (Print Name) Date

Ari Yarovinsai
DOH APCP Agent (Print Name) Date

RECEIVED
Air Pollution Control Program
JAN 21 2016
St. Louis County DOH
Environmental Protection

6121 N. Hanley Road, Berkeley, MO 63134 * Phone 314/615-8924* Fax 314/615-8951
TTY 314/615-8428 or 800/735-2966 * Web http://www.stlouisco.com
An Equal Opportunity Employer – Services provided on a Non-Discriminatory Basis

Form ENV512 DOH PS08-06 EPD form DWA03_10 – Previous editions are obsolete

Real Estate Information

Ownership, Legal and Assessments

4734 FOX CREEK RD, PACIFIC, MO 63069

Ownership and Legal Information: 28Y220121 - 2016

Locator No.	Tax Year	Tax District	City Code	Site Code	Destination Code
28Y220121	2016	110WG	107	1626	

Owner's Name:	~~Southtown Investments Inc~~	DAVE DONOHOO	
Taxing Address:	4734 Fox Creek Rd Pacific, MO 63069	636-887-5280 DWDONOHOO@GMAIL.COM	
Care-Of Name:			
Mailing Address:	~~7127 South Lindbergh Blvd~~ ~~Saint Louis, MO 63125~~	4780 FOX CREEK RD. WILDWOOD, MO 63069	
Subdivision Book - Page:			
Assessor's Book - Page:	05 - 0376 A		
City Name:	Wildwood		
Subdivision Name:	Survey 0000 Sec 32 Twn 44 Range 3		
Legal Description:	28Y220086 8 14 90 **Important:** This is a brief legal description and is not meant for use in recorded legal documents.		
Lot Number:		Block Number:	
Lot Dimensions:		Total Acres:	11.07
Tax Code - Description:	A - Taxable	Land Use Code:	110
Deed Document Number:	2014122200260	Deed Type:	AFFDT
Deed Book and Page:	Book: 21306 Page: 1008	Trash District:	Not Applicable
Deed Index List:	View Deed Index Information Recorded With Locator Number 28Y220121		
School District:	Rockwood	County Council District:	7

Subject:	No Record of Laclede Gas Service at 4734 Fox Creek Rd. in Wildwood, MO 63069
From:	Presson, Paul G. (Paul.Presson@thelacledegroup.com)
To:	commonwealthconst@sbcglobal.net;
Date:	Friday, January 8, 2016 2:20 PM

LACLEDE GAS COMPANY

Operations Department

700 Market Street

St. Louis, Missouri 63101

Date: January 8, 2016

To: Larry Gustafson

Company Name: Commonwealth Construction Co.

Fax Number:

From: Laclede Gas Company

Abandonment Desk, Suite 216

This is to advise you that the address listed below has no record of Laclede Gas service: 4734 Fox Creek Rd. in Wildwood, MO 63069

* There may still be live gas main piping in the right of way or in an easement.

The demolition contractor/excavator is reminded that, in accordance with Missouri State Law RSMo Chapter 319, locations of all underground utilities, including gas lines, must be requested through Missouri One Call at 1-800-344-7483 before any demolition or excavation work is begun. This notification must be made at least three (3) working days and not more than ten (10) working days,

Subject: Fwd: House demolition - 4734 Fox Creek Road, Wildwood, Mo. 63069

From: David Donohoo (dwdonohoo@gmail.com)

To: commonwealthconst@sbcglobal.net;

Date: Tuesday, January 19, 2016 3:21 PM

Hi Liz
This is the letter from the property owner Wayne Cunningham 4734 Fox Creek rd Wildwood. Its his permission and acknowledgement to the City Of Wildwood that he is allowing Commonwealth Construction to proceed with the house demolition. Larry is aware that I requested this. Thx David Donohoo

---------- Forwarded message ----------
From: **Wayne Cunningham** <wcallchrysler@gmail.com>
Date: Tue, Jan 19, 2016 at 3:15 PM
Subject: House demolition - 4734 Fox Creek Road, Wildwood, Mo. 63069
To: dwdonohoo@gmail.com

To:
City of Wildwood Missouri
County of St. Louis Missouri

This is to advise that I desire to proceed with the demolition of the above said property with Larry Gulftason of Commonwealth Construction as the demolition firm with David Donohoo serving as the manager of the demolition process. Please advise of anything necessary to complete the demolition,

Sincerely,

Wayne Cunningham, President
Southtown Investments, Inc.
7127 South Lindbergh
St. Louis, Mo. 63125

- o Lead paint -
- o ~~[illegible]~~ asbestos -

VETERAN ENVIRONMENTAL SERVICES
13010 Gist Rd.
Bridgeton, MO 63044-1441

January 15, 2016

COMMONWEALTH CONSTRUCTION
8807 Natural Bridge Rd.
St. Louis, MO 63121

Re: Septic system at 4734 Fox Creek Rd, Wildwood, MO 63069

To Whom It May Concern:

This is to inform you that our company cleaned the septic tank at 4734 Fox Creek Rd. on 1/15/16.

It is our understanding that the tank is being removed for a demolition project.

If you have any questions regarding the above, please contact our office.

Sincerely,

Dan L. Poe
President
VETERAN ENVIRONMENTAL SERVICES

MISSOURI
AMERICAN WATER

Laura Van Dyke
Missouri American Water
1050 Research Blvd.
St. Louis, Missouri 63132
Laura.vandyke@amwater.com

P 314.996.2430
F 314.997-7677

January 20, 2016

RE: 4734 Fox Creek Rd Pacific, MO 63069

To Whom It May Concern:

This letter is to advise you that the above referenced property is not presently served by Missouri American Water. MAW's records show no water service to this property. This satisfies our requirements for abandonment of water service lines.

Should you have any further questions or concerns, please call me at 314-996-2430.

Sincerely,

Laura Van Dyke

Laura Van Dyke
Missouri American Water
St. Louis Operations
314-996-2430
314-997-7677 fax

before commencing demolition/excavation activities. The issuance of any permits and/or notifications to proceed does not relieve the contractor of their responsibility to comply with the law.

If you have any questions or received this fax in error, please call:

Paul Presson @ 314-658-5441, Fax: 535-9414, Email: paul.presson@thelacledegroup.com

This fax is valid for 90 days from date above.

Ameren Missouri
One Ameren Plaza
1901 Chouteau Avenue
PO Box 66149
St. Louis, MO 63166-6149

REMOVAL VERIFICATION

To: COMMONWEALTH CONSTRUCTION COMPANY	**commonwealthconst@sbcglobal.net**
Attn: Liz Raymo	**Demolition**
From: Ameren Missouri	**Date: January 21, 2016**
RE: Removals	**From: Miranda Marshall**

Our electric facilities have been removed from the address listed below. If there are any questions, please feel free to contact our Construction Hotline at (866)992-6619.

LOCATION	DATE REMOVED
4734 FOX CREEK RD PACIFIC MO 63069	01/20/2016

/

Ameren Missouri
PO Box 66149
St Louis, MO 63166

CC8083

WILDWOOD

February 25, 2016

Historic Preservation Commission
City of Wildwood, Missouri
16860 Main Street
Wildwood, Missouri 63040

Re: Updates on Projects-Initiatives-Efforts of the Historic Preservation Commission

Commission Members:

The Department of Planning has undertaken a number of efforts relating to assignments made by the Commission and is providing updates relative to them. These updates are to ensure the direction of the Commission is met in these regards. The following updated items are provided for the Commission's consideration and discussion at tonight's meeting:

A. **Phelan Property in Centaur –** The Planning and Zoning Commission held the required public hearing on this revocation request of the Landmark and Preservation Area (LPA) on February 16, 2016. The owner, Michael Phelan, did not attend and no one from the public spoke in favor or opposition to this proposed matter. The recommendation of the Department on this revocation will be presented to the Planning and Zoning Commission on March 7, 2016, as an Information Report. The process, after this consideration, will have a number of more steps, ending with City Council's review and action.

B. **Celebrate Wildwood 2016 Version** - As part of this month's activities, a Work Session was held before the regularly-scheduled Commission meeting to discuss this event in greater detail and the role members would like to have in it. Items that are/were to be discussed at the Work Session include the following:

1. Modify the cover of the booklet to include a photograph of one (1) of the more historically-significant buildings located in the City of Wildwood (i.e., what building?).
2. Consider selecting a period of history of this area and develop it into the story for inclusion in the booklet, such as the *Civil War Years in Wildwood*.
3. Develop a new set of *Points of Interest*, including a corresponding map.
4. Include photographs of all of the historical properties on the City's Register in the booklet.
5. Change out photographs from 2015 booklet, so all are new for 2016.
6. Engage re-enactors to participate in the event and highlight the period of history emphasized in the booklet.

7. Engage storytellers to participate in the Saturday portion of the Celebrate Wildwood Event. These storytellers could highlight the selected timeframe from the area's history.
8. Highlight the Community Markers Program, with photographs of them and the text inscribed upon each of them to be included in the booklet as well. Other components associated with this program that were discussed by the Commission members included an automobile tour designed to highlight the eleven (11) communities and the markers located at each of them and hosting ribbon–cutting ceremonies at their newly-installed locations.

C. **Historic Marker Programs** – The next six (6) markers have been delivered to the City, which brings the total to nine (9) in number. The tenth and eleventh markers for the Kelpe and the Fox Creek Communities are being finalized and/or fabricated, which will complete the project from this standpoint. Two (2) of the eleven (11) markers have been installed, with the other nine (9) planned for installment within of this year.

The Department would note that it provided an update on the Community Markers Program to the City Council, which was enclosed in its packet of information for the February 8, 2016 meeting. This update is attached to this letter for the Commission's review. In this update, the Department describes the major items that need to be completed on each of the remaining sites, so as the installations can proceed. This information will be reviewed at tonight's meeting as well.

D. **Flooding and Historic Glencoe –** With the flooding caused by the Meramec River overtopping its banks during the week of December 28, 2015, several properties in the Glencoe Area where impacted by such. At least five (5) occupied dwellings were damaged, along with a church. The Federal Emergency Management Agency (FEMA) is conducting an informational seminar to discuss next steps in dealing with severely damaged properties from the flood and the potential of buyouts to eliminate the risk to these families and homes in the future. These types of actions are difficult, but many of the owners of properties that were damaged by flooding during the December 2015 event have contacted the City about potential purchases. Again, a number of these residences seventy-five (75) years in age or older.

E. **Historic Preservation as an Economic Development Driver -** Acting Chair Barth will be attending this conference in Washington, Missouri on February 27, 2016. A link is provided to the conference information and application here: http://www.ci.washington.mo.us/vertical/sites/%7B16AC081B-8831-40B4-BC22-1AAFE46CD04B%7D/uploads/2_day_training_seminar.pdf. As the Commission members are aware, training is a requirement of the City's participation in the State Historic Preservation Office's (SHPO) Certified Local Government Program (CLG).

F. **Others – Old Slave Cemetery Site, Belleview Farms Property, the Essen Log Cabin, and Pond Inn Update –** No changes to these items from the update the Department provided at the January 28, 2016 Commission meeting.

If any of the Commission members should have comments or questions on this information, please feel free to contact the Department of Planning and Parks at (636) 458-0440. A presentation is planned on this matter at tonight's meeting. Thank you for your consideration of this information and discussion of the same.

Respectfully submitted,
CITY OF WILDWOOD

Joe Vujnich, Director
Department of Planning and Parks

Cc: The Honorable Timothy Woerther, Mayor
The Honorable City Council of the City of Wildwood, Missouri
Ryan S. Thomas, P.E., City Administrator
Rob Golterman, City Attorney
Terri Gaston, Senior Planner
Lisa Kelpe, President – Wildwood Historical Society

WILDWOOD

PUBLIC HEARING PRIMER[i]

REVOCATION PROCESS
FOR AN
ESTABLISHED LANDMARK AND PRESERVATION AREA (LPA)

City of Wildwood, Missouri
Planning and Zoning Commission
February 16, 2016
"Planning Tomorrow Today"

< Posted and Advertised Request >

P.Z. 24-14 Centaur Station, (Michael Phelan), 18833 Cliffview Lane, Wildwood, Missouri, 63005 c/o Department of Planning, City of Wildwood, Missouri, 16860 Main Street, Wildwood, Missouri 63040– A request, in response to a communication from Michael Phelan, which is dated October 16, 2015, regarding **P.Z. 24-14 Centaur Station**, noting his intent to not proceed with the placement of the historic building on the City's registry, thereby seeking the revocation of the Landmark and Preservation Area (LPA) that was approved by the City Council on December 8, 2014 and governs these two (2) tracts of land; west side of Centaur Road, north of Wild Horse Creek Road (Locator Numbers: 19X410082 and 19Y620026/Street Addresses: 107 and 109 Centaur Road); Landmark and Preservation Area (LPA) in the Floodplain Non-Urban Residence District. **(Ward One)**

< Background >

The Planning and Zoning Commission had recommended the granting of a Landmark and Preservation Area Overlay District (LPA) onto a property that is located on Centaur Road in the historic Centaur Community on November 3, 2014. This overlay district mechanism is restricted to the use on properties that are determined to be historically significant and have such a prominent role in the community's past that zoning allowances/incentives in terms of types of uses and activities can be considered upon them. Specifically, this overlay district, as it was approved by City Council, allowed limited commercial uses/activities in the current floodplain residential zoning district designation.

The background of this request, which had been presented to the City as **P.Z. 24-14 Centaur Station** and heard on September 14, 2014 at a public hearing before the Planning and Zoning Commission, involved a two (2) story brick building and associated accessory structures that formed a major node of the former Centaur Community. At the public hearing, the owner of the historic element noted that many improvements had been made to the property, building, and accessory structures, since his ownership was finalized, and he was not sure of the eventual outcome of the site's use,

but wanted the flexibility for possible expanded uses/activities there, if at all possible. The Planning and Zoning Commission questioned the uses/activities that might be acceptable at this location, given its rural nature, but also noted the character of the main building and its prominence on the City's roadway were components that lent itself to a greater range of uses/activities. Also supporting this allowance was the past use of this property and building at this location, which was a general store for the community of Centaur for many, many years.

The Planning and Zoning Commission recommended approval of the application of the overlay district and established a list of conditions that would have to be met by the owner in terms of further improvements to the property, which would be indicated on the required Site Development Plan, along with operating parameters and protections relative to the building and its ultimate uses/activities. One (1) of these conditions that was recommended by the Planning and Zoning Commission, as part of its action, was the owner would be required to submit an application to the City's Historic Preservation Commission for its consideration, as a candidate for Wildwood's Historic Registry. Under the requirement of this site-specific ordinance, this submittal was to be completed "at a time no later than the date of the final action of the City Council on the site-specific ordinance for this proposed overlay district." The site-specific ordinance for this project was approved by the City Council on December 8, 2014.

Accordingly, the owner of the historic element submitted the required application to the Historic Preservation Commission to have the property placed on the City's registry, but a public hearing was never conducted on this matter, given the property owner requested multiple postponements. Near the end of 2015, the property owner submitted an e-mail stating it was no longer his intent to move forward with the registry request and sought its withdrawal from the Historic Preservation Commission's agenda. Thereafter, the Historic Preservation Commission withdrew the request from its active agenda.

With that action, the Department advised the Historic Preservation Commission, and now, the Planning and Zoning Commission that one (1) of the major conditions for supporting the Landmark and Preservation Area authorization on this site will now not be met and the timelines relating to the submittal of the required Site Development Plan have also passed. Therefore, under the condition of the site-specific ordinance, the following option exists for action: ***Failure to comply with any or all of the conditions of this ordinance shall be adequate cause for revocation of permits by the issuing City of Wildwood Departments or Commissions.***

< Current Request >

The Planning and Zoning Commission is being requested by the Department of Planning to consider revoking an established Landmark and Preservation Area Overlay District (LPA) that was approved by the City Council in 2014. This zoning overlay contained considerations and requirements stipulating timelines and action, on the part of the property owner, that were to be met, which have passed or not been completed. Specifically, the request again is as follows: **P.Z. 24-14 Centaur Station, (Michael Phelan), 18833 Cliffview Lane, Wildwood, Missouri, 63005 c/o Department of Planning, City of Wildwood, Missouri, 16860 Main Street, Wildwood, Missouri 63040–** A request, in

response to a communication from Michael Phelan, which is dated October 16, 2015, regarding **P.Z. 24-14 Centaur Station**, noting his intent to not proceed with the placement of the historic building on the City's registry, thereby seeking the revocation of the Landmark and Preservation Area (LPA) that was approved by the City Council on December 8, 2014 and governs these two (2) tracts of land; west side of Centaur Road, north of Wild Horse Creek Road (Locator Numbers: 19X410082 and 19Y620026/Street Addresses: 107 and 109 Centaur Road); Landmark and Preservation Area (LPA) in the Floodplain Non-Urban Residence District. **(Ward One)**

< Next Steps >

At tonight's public hearing, the City Attorney and the Department of Planning are seeking input on this matter in preparation of a recommendation on whether to revoke the overlay district associated with the subject tract of land and address this advertised matter. If any of the Commission members should have questions or comments in this regard, please feel free to contact the City Attorney (Rob Golterman) at (314) 444-7500 or the Department of Planning at (636) 458-0440. Thank you for your review of this information in preparation of tonight's hearing on this topic.

---

[i] **CHAPTER 415.560 (B.)-2** Each such petition, ***other than those initiated by the Planning Commission or the City Council***, shall be verified by all deed owners or contractual owners of property within the area proposed to be changed attesting to the truth and correctness of all facts and information presented therein. If petitioners are contract owners, a complete copy of the contract creating such interest shall be included with the petition

From: Michael Phelan
To: Kathy Arnett
Subject: Re: Site Development Plan for PZ 24-14 Centaur Station
Date: Friday, October 16, 2015 7:59:37 AM

Kathy at this time I wish to withdraw my application for the LPA.

Please pass along my sincere thank you to Joe and Liz for their efforts in trying to put together the LPA.

Regards

Mike Phelan

On Oct 15, 2015, at 8:43 AM, Kathy Arnett <Kathy@cityofwildwood.com> wrote:

Hi Mike,

I got your email from Liz Weiss and wanted to reach out to you since I'm now handling zoning issues before the Planning and Zoning Commission. I wanted to let you know that according to the ordinance that was approved for your LPA, see attached, your Site Development Plan needs to be approved by the Planning and Zoning Commission within twelve (12) months of the LPA approval. That date was December 8, 2014. This timeframe may be extended once, if due cause is shown, by the Planning and Zoning Commission.

Since we haven't received a SDP to begin review and present to the Commission, you'll need to request an extension to this timeframe. Please submit a letter requesting the extension and providing your rationales for why it should be approved. I'd like to place this item on the Commission's November 2nd agenda, which means I'd need the letter by next Friday, October 23rd. Additionally, you'll need to submit a SDP soon, so we can begin the review and approval process.

Please let me know if you have any questions.

Sincerely,
Kathy

Kathy Arnett
Senior Planner I
City of Wildwood
16860 Main Street
Wildwood, MO 63040
kathy@cityofwildwood.com
636-458-0440 x135

<image001.jpg><image002.png><image003.png>

Please Subscribe to the City's Weekly e-News:
http://www.cityofwildwood.com/list.aspx

<Pages from 2070 Centaur Road LPA.PDF>

WILDWOOD

16860 Main Street
Wildwood, MO 63040

CITY OF WILDWOOD
NOTICE OF
PUBLIC HEARING
before the Planning and Zoning Commission
Tuesday, February 16, 2016, at 7:30 p.m.

AS A RESIDENT OR PROPERTY OWNER NEAR THE SITE THAT IS IDENTIFIED ON THIS MAILER, THE CITY OF WILDWOOD WOULD LIKE TO ENSURE YOU ARE AWARE OF THIS REQUEST/PROPOSAL BECAUSE IT IS LOCATED WITHIN 3,000 FEET OF YOUR PROPERTY. YOUR COMMENTS ARE ENCOURAGED, ALONG WITH YOUR PARTICIPATION AT THE SCHEDULED HEARING OR MEETING. THIS ITEM IS SCHEDULED FOR DISCUSSION AND ITS OUTCOME MAY IMPACT YOUR HOME, NEIGHBORHOOD, OR AREA, SO PLEASE CAREFULLY READ THE DESCRIPTION AND PARTICIPATE AT YOUR DISCRETION. THE CITY OF WILDWOOD ENCOURAGES CITIZEN INPUT AT ALL OF ITS HEARINGS OR MEETINGS AND YOUR INVOLVEMENT WILL ASSIST IT IN REACHING THE BEST DECISION POSSIBLE FOR ALL PARTIES.

*** PLEASE SEE YELLOW BOX ON OPPOSITE SIDE OF THIS MAILER FOR A LIST OF WAYS TO EITHER COMMENT ON AND/OR TRACK THIS ITEM.**

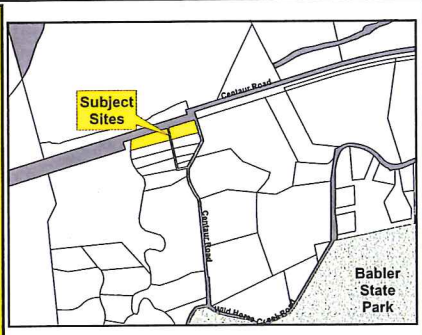

Street Addresses of Subject Sites:
107 and 109 Centaur Road
Wildwood, MO 63005

THE CITY WELCOMES AND ENCOURAGES YOUR COMMENTS AND PARTICIPATION IN ITS PUBLIC PROCESSES.

The Planning and Zoning Commission of the City of Wildwood will hold a public hearing on **Tuesday, February 16, 2016 at 7:30 p.m. in the City Hall Council Chambers, 16860 Main Street, Wildwood, Missouri 63040** for the purposes of accepting testimony regarding a request for either the modification of zoning district designations, application or amendment of special procedures, change in the underlying regulations of the Zoning Ordinance, action on Record Plats, updates to other land use regulations, or amendment of the Master Plan, which will then be taken under advisement for future action. The meeting will be open to all interested parties to comment upon this request, whether in favor or opposition, or provide additional input for consideration. *If you wish to attend this public hearing and require accommodation due to disability, please contact the Department of Planning forty-eight (48) hours in advance at (636) 458-0440.* If you do not have comments regarding this request, no action is required on your part. The following **request** will be considered at this time:

P.Z. 24-14 Centaur Station, (Michael Phelan), 18833 Cliffview Lane, Wildwood, Missouri, 63005 c/o Department of Planning, City of Wildwood, Missouri, 16860 Main Street, Wildwood, Missouri 63040– A request, in response to a communication from Michael Phelan, which is dated October 16, 2015, regarding **P.Z. 24-14 Centaur Station**, noting his intent to not proceed with the placement of the historic building on the City's registry, thereby seeking the revocation of the Landmark and Preservation Area (LPA) that was approved by the City Council on December 8, 2014 and governs these two (2) tracts of land; west side of Centaur Road, north of Wild Horse Creek Road (Locator Numbers: 19X410082 and 19Y620026/Street Addresses: 107 and 109 Centaur Road); Landmark and Preservation Area (LPA) in the Floodplain Non-Urban Residence District. **(Ward One)**

***RESIDENT OR PROPERTY OWNER - PLEASE COMMENT ON AND/OR TRACK THIS REQUEST BY:**

1) Submitting a comment online by visiting: **http://www.cityofwildwood.com/comment.**
2) Submitting a written comment prior to the hearing and addressed to the Planning and Zoning Commission, City of Wildwood, 16860 Main Street, Wildwood, Missouri 63040.
3) Viewing the Planning and Zoning Commission's agenda, which is available on the City's website at: **www.cityofwildwood.com**, the Friday before the aforementioned meeting date.

If you should have any questions regarding this information, please feel free to contact the Department of Planning at (636) 458-0440. Thank you in advance for your interest in this matter.

BILL #2070 **ORDINANCE #2070**

AN ORDINANCE BY THE CITY COUNCIL OF THE CITY OF WILDWOOD, MISSOURI APPROVING A LANDMARK AND PRESERVATION AREA (LPA) ON A THREE (3) ACRE PROPERTY THAT IS LOCATED ON THE WEST SIDE OF CENTAUR ROAD, NORTH OF WILD HORSE CREEK ROAD, THEREBY ALLOWING IT TO BE USED FOR CERTAIN COMMERCIAL ACTIVITIES, BUT REQUIRING ITS PLACEMENT ON THIS COMMUNITY'S HISTORIC REGISTER, AND PROHIBITING ITS REMOVAL, WITHOUT REVIEW AND ACTION OF THE HISTORIC PRESERVATION COMMISSION AND CITY COUNCIL; ALL BEING CONSISTENT WITH THE REPORT ON THIS MATTER THAT WAS PREPARED BY THE PLANNING AND ZONING COMMISSION AND DATED NOVEMBER 3, 2014 – PZ. 24-14 Centaur Station, c/o Michael Phelan. (Ward One)

WHEREAS, the protection and, whenever possible, the preservation of historic elements of the City of Wildwood is a high priority and requires special attention of its officials in this regard; and

WHEREAS, the efforts of the City have taken many forms in this regard, including the development of its Historic Preservation Commission, and associated ordinance, the inclusion of goals, objectives, and policies in the City's Master Plan for this effort, and the retention of the Landmarks and Preservation Area (LPA) procedure in the City's Zoning Ordinance; and

WHEREAS, all of these forms are intended to create an atmosphere of respect for historical elements between all parties involved and, whenever possible, retain and reuse buildings and structures of historic significance; and

WHEREAS, one (1) area of Wildwood that has had a long and rich history dating back to the first settlers in this area, Native Americans, is the Centaur Community, which is located near the Missouri River and just to the south of the former Gumbo Flats; and

WHEREAS, the Centaur Community has seen a tide of changes, of which over the last twenty (20) years began with on-going decline to now a renaissance of sorts, with the purchase of many of the properties by Michael Phelan and their maintenance and upkeep beginning and now being maintained; and

WHEREAS, one (1) of the properties that has been purchased by Michael Phelan was the old Centaur General Store and Station Property, which has a distinctive two (2) story brick building located upon it and a smaller accessory structure situated next to the railroad tracks that define this property's northern boundary line; and

WHEREAS, the property owner has begun the rehabilitation and maintenance of these elements and, in a very short time, has taken them from a dilapidated and poorly maintained state to a well-kept and prominent addition to the area again; and

WHEREAS, with this rehabilitation, the property owner sought the authorization to possibly utilize the site for increased uses, given the buildings' past use as a general store, community gathering spot, and other activities; and

WHEREAS, given the underlying zoning district designation of this site is FPNU Floodplain Non-Urban Residence District, which does not allow any type of commercial activity other than a Conditional Use Permit (CUP), but not retail, service, or office in any instance, which the Landmark and Preservation Area (LPA) does accommodate under a set of restrictions and conditions; and

WHEREAS, the Planning and Zoning Commission received the required application for this Landmark and Preservation Area (LPA) and immediately referred it to the Historic Preservation Commission for their review and recommendation, which was provided after careful study and discussion, which identified this property as historically significant and worthy of preservation and incentives to achieve such; and

WHEREAS, the Historic Preservation Commission forwarded the report and recommendation to the Planning and Zoning Commission for its public hearing held on September 15, 2014, where testimony was accepted on this matter; and

WHEREAS, after the public hearing, the Planning and Zoning Commission considered all of the factors and information provided to it and recommended the application of the Landmark and Preservation Area (LPA) to the City Council for its consideration and, in doing so, noted the support of the Historic Preservation Commission for this action (by its report and recommendation), the character of the area, the limitations on types of uses imposed on the property by the Planning and Zoning Commission, and the benefits of the reuse of this property to the overall community; and

WHEREAS, the City Council received the Planning and Zoning Commission's Letter of Recommendation on this request and held another public hearing to accept testimony on it and other comments relative to this site, its history, and its future; and

WHEREAS, at the conclusion of this public hearing, the City Council concurred with the findings of the Historic Preservation Commission and the Planning and Zoning Commission and authorized the preparation of the necessary legislation for this matter to be considered further; and

WHEREAS, the bill that would authorize the application of the Landmarks and Preservation Area (LPA) has been prepared in accordance with City codes and regulations in this regard and is within the legislative authority of the City Council, under State Statute and City Charter to proceed forward in its consideration.

NOW, THEREFORE, BE IT ORDAINED BY THE CITY COUNCIL OF THE CITY OF WILDWOOD, MISSOURI, AS FOLLOWS:

Section One. The City of Wildwood Zoning Ordinance, and Official Zoning District Maps, which are made a part hereof and hereby amended, by enacting a Landmark and Preservation Area (LPA) upon the subject three (3) acre tract of land, as set forth in this ordinance for the following described lot(s): Lot 1 of the Fehrenbach Subdivision (107 Centaur Road) - St. Louis County Locator Number 19x410082 and Lot 9 of the Fehrenbach Subdivision (109 Centaur Road) - St. Louis County Locator Number 19Y620026.

Section Two: The zoning authority and approval embodied in this ordinance is granted subject to compliance with the Subdivision and Development Regulations, Zoning Ordinance, and all other City of Wildwood ordinances, rules, and regulations and the conditions of this ordinance, except as, may be modified herein, upon the requirement the development and approved Site Development Plan are carried out in accordance with the recommendation forwarded to the City Council by the Planning and Zoning Commission within the communication dated November 3, 2014, which is incorporated herein by reference as if fully set forth in this ordinance. The zoning authority granted herein is further subject to the following conditions:

1. PERMITTED USES

This **Landmark and Preservation Area** shall authorize offices, professional types only, and limited service and retail facilities, in which goods and services may be sold or provided directly to the public on the premises, such as, but not limited to, studios or galleries for artwork or antiques or studios or work areas for artists, candy makers, dressmakers, and tailors, along with any accessory uses normally found in conjunction with the primary activities. No alcohol sales shall be allowed on this site (beer, wine, and spirits).

2. DEVELOPMENT AREAS AND BUILDING REQUIREMENTS

a. The overall size of this **Landmarks and Preservation Area** shall not be less than three (3) acres in area.

b. The maintenance of the main building and the two (2) accessory structures shall comply with the requirements that are set forth in Chapter 440 Historic Preservation and Restoration Code (see Chapter 440.010, General Provisions, Item (B.) - Definitions – Minimum Maintenance and Ordinary Maintenance; and Section 440.100 Fess and Penalties, Item (B.).

c. No demolition or major alteration of any building or structure, as defined in Chapter 415 Zoning Ordinance, Section 415.460 Non-Conforming Use, Lands, and Structures, Item C, shall be authorized by the City, while the **Landmark and Preservation Area** is in place on the subject property.

d. The two (2) existing outbuildings, along with the primary building, shall be retained on this site. Any new buildings or accessory structures added to the property must first be acted upon by the Historic Preservation Commission and the Planning and Zoning Commission on a Site Development Plan (SDP) submittal, which shall minimally comply with Section 3 of this ordinance. No new structure shall exceed the footprint size of the primary building that is located on the property.

e. The architectural design, mass, proportion, materials, and style of new building or structure shall be harmonious with the character of the surrounding area and utilize existing site elements in their appearance and layout. Any new building or structure shall be reviewed and acted upon by the Historic Preservation Commission and the Architectural Review Board. Any alteration to the existing historic elements shall also be reviewed by the Architectural Review Board, along with the Historic Preservation Commission, utilizing the requirements of the Certificate of Appropriateness process set forth in Chapter 440 Historic Preservation and Restoration Code.

3. PLAN SUBMITTAL REQUIREMENTS

Within twelve (12) months of the **Landmarks and Preservation Area** being approved by the City Council, and prior to any site disturbance, the developer shall submit to the Planning and Zoning Commission for their review and approval a Site Development Plan. Where due cause is shown by the developer, this time interval may be extended once by the Planning and Zoning Commission in accord with requirements of Chapter 420.060 of the City of Wildwood Zoning Ordinance. Said Site Development Plan shall include, but not be limited to, the following information:

a. Outboundary plat and legal description of the property.
b. The location and size of all parking areas, pavement widths, and right-of-way dedications.
c. A general plan indicating all structure and parking setback lines along the perimeter of the subject tract of land.
d. Location of all roadways adjacent to the property, including required roadway right-of-way dedication and pavement widening, with existing and proposed improvements, and general location, size, right-of-way, and pavement width of all interior access areas.
e. The location and size of all freestanding signs, lighting, fences, sidewalks, and other above-ground structures, except retaining walls less than two (2) feet in height per section.
f. Existing and proposed contours at vertical intervals of not more than two (2) feet.
g. Parking calculations for the proposed use.
h. A Landscape Plan including the location, size, and general type of plant materials to be used in accord with the City of Wildwood's Chapter 410 and accompanying Tree Manual.
i. An inventory indicating the percent of tree canopy to be retained on the site.
j. Location of all existing and proposed easements.
k. All other information not mentioned above, but required on a preliminary plat in accord with Chapter 420.060 of the City of Wildwood's Subdivision Ordinance.

4. SITE DEVELOPMENT PLAN DESIGN CRITERIA

The above Site Development Plan shall adhere to the following specific design criteria:

Build-To Lines/Setback Distances

a. No new building or structure, other than boundary, garden, and/or retaining walls, fences, and/or light standards, shall be located within the required setback distances, as defined by Chapter 415.090 NU Non-Urban Residence District Regulations of the City of Wildwood Zoning Ordinance.

Parking Setbacks

b. No parking stall, loading space, internal drive, or roadway, excluding points of ingress or egress, shall be located within the required setback distances, as established for in Chapter 415.090 NU Non-Urban Residence District of the City of Wildwood Zoning Ordinance.

Miscellaneous Setbacks – Floodplain

c. No fill or spoils may be placed on this property, without approval of the Floodplain Administrator of the City of Wildwood.

Access and Roadway Improvements

d. Access to this development shall be limited to Centaur Road and the existing curb cut that is located on the subject property.

Miscellaneous Roadway Requirements

e. Installation of landscaping and ornamental entrance monument or identification signage, if proposed, shall be reviewed by the Missouri Department of Transportation and the Department of Public Works for sight distance considerations and approved prior to its installation or construction.

f. The developer is advised that utility companies will require compensation for relocation of their facilities within public road right-of-way. The developer should also be aware of extensive delays in utility company relocation and adjustments. Such delays will not constitute a cause to allow occupancy prior to completion of road improvements.

g. Dedicate twenty (20) foot wide, perpetual multiple-use trail easements to the City of Wildwood, as directed by the Department of Public Works and the Department of Planning, along the subject property's frontage onto Centaur Road and abutting the railroad right-of-way the entire depth of it as well.

Parking Requirements

h. Parking spaces shall be provided according to the City of Wildwood's Town Center Plan for the Neighborhood General District and as may be required by Chapter 415.340 Off-Street Parking and Loading Requirements of the City of Wildwood's Zoning Code for the NU Non-Urban Residence District.

Landscape Requirements - Specific

i. Landscaping shall adhere to all requirements of the City of Wildwood's Chapter 410 and its accompanying Tree Manual, including the submittal of a Tree Preservation Plan in conjunction

with the Site Development Plan. All new landscaping materials shall meet the following criteria: Deciduous Trees - two and one-half (2½) inch minimum caliper; Evergreen Trees - Six (6) feet minimum height; and Shrubs - twenty-four (24) inch minimum height.

j. The areas of existing vegetation within the **Landmarks and Preservation Area** boundaries identified as to be retained shall be marked on the site prior to the commencement of any disturbance in accord with the City of Wildwood's Chapter 410. These areas shall be indicated on the Site Development Plan submitted to the City of Wildwood for Planning and Zoning Commission review and approval. Existing mature tree canopy shall be preserved in accordance with the requirements of City of Wildwood's Chapter 410 Tree Preservation and Restoration Code.

k. All stormwater facilities shall be appropriately landscaped and comply with Chapter 410 of the City of Wildwood's Codified Ordinances and its accompanying Tree Manual. Wetlands plantings must be used at appropriate locations within the basins themselves as directed by the Department of Public Works.

l. Replanting of trees shall conform to the requirements of Chapter 410 of the City of Wildwood's Codified Ordinances and its accompanying Tree Manual to achieve a minimum amount of thirty (30) percent canopy area on this site. Tree selection and location shall be reviewed and acted upon by the Planning and Zoning Commission as part of the Site Development Plan process. Street tree planting patterns must be based on and comply with the Town Center Streetscape Design.

m. A Registered Landscape Architect shall prepare and sign all Landscape Plans for this development.

Signs

n. Signs for this facility shall be erected in accordance with the City of Wildwood's Town Center Architectural Guidelines and Chapter 415.410 Sign Regulations of the City of Wildwood's Zoning Ordinance for the NU Non-Urban Residence District. However, in no instance, shall any permitted sign exceed ten (10) square feet in overall size. All signs shall be externally illuminated by approved sources.

o. The location of all signage shall be as approved on the Site Development Plan by the Historic Preservation Commission and the Planning and Zoning Commission.

Lighting Requirements

p. The location of all lighting standards shall be as approved on the Site Development Plan. No on-site illumination source shall exceed sixteen (16) feet in height or be so situated that light is cast directly on adjoining properties. Illumination levels for all lighting shall comply with the provisions of the City of Wildwood's Zoning Code Chapter 415.450 "Outdoor Lighting Requirements." A Lighting Study shall be submitted in conjunction with the Site Development Plan indicating compliance to these requirements. The Planning and Zoning Commission shall approve the location, design, and appearance of all light standards and fixtures as part of the Site Development Plan review process.

Miscellaneous Conditions

q. All trash areas, if provided, shall be enclosed with a six (6) foot high, sight-proof fence or wall (with gate) and be appropriately landscaped around its perimeter, if applicable. The Planning and Zoning Commission shall approve the location and design of the enclosure on the Site Development Plan. The design of this enclosure shall reflect the appearance, character, and style, in terms of its color, material, and composition, of the approved architecture of the building.

r. Parking, circulation, and other applicable site design features shall comply with Chapter 1101, Section 512.4 "Physically Handicapped and Aged" of the City of Wildwood Building Code, as amended.

s. The Planning and Zoning Commission shall approve the location of all utility easements for proposed service to this development on the Site Development Plan. Easement locations must avoid all preservation areas of the site and generally parallel the rights-of-way locations, whenever possible, except where varied by the Planning and Zoning Commission.

t. An application for the consideration of the placement of the subject property (two (2) lots of record) onto the City of Wildwood's Historic Registry shall be submitted by the owner of it, at a time no later than the date of final action by the City Council on the site-specific ordinance for this **Landmarks and Preservation Area**.

5. TRAFFIC GENERATION ASSESSMENT

The developer shall contribute to the West Area Corridor Traffic Generation Assessment Road Trust Fund established by Chapter 140 of the City's Codified Ordinances. This contribution shall not exceed an amount established by multiplying the proposed parking spaces by the following rate schedule.

Type of Development	Required Contribution
Offices, Professional	$ 644.74/Parking Space
Retail	$ 1934.32/Parking Space
Loading Space	$3,165.27/Loading Space

(Parking space, as required by Chapter 415.340 of the City of Wildwood Zoning Ordinance.)

If types of development proposed differ from those listed, rates shall be provided by the Department of Planning.

As this development is located within a trust fund area established by the City of Wildwood, any portion of the Traffic Generation Assessment contribution, which remains, following completion of road improvements required by the development, shall be retained in the appropriate trust fund.

The amount of this required contribution, if not submitted by January 1, 2015, shall be adjusted on that date and on the first day of January in each succeeding year thereafter in accordance with the construction cost index, as determined by the City of Wildwood Department of Public Works.

This assessment can be waived by the City Council, if the property is placed on the City's Historic Registry, by recommendation of the Historic Preservation Commission.

6. VERIFICATION PRIOR TO APPROVAL OF THE SITE DEVELOPMENT PLAN

Prior to the approval of the Site Development Plan, the petitioner shall:

Stormwater Improvements

a. Submit to the Planning and Zoning Commission an engineering plan approved by the City of Wildwood's Department of Public Works showing that adequate handling of the stormwater drainage of the site is provided.

1.) The developer is required to provide adequate stormwater systems in accordance with the City of Wildwood standards.
2.) All stormwater shall be discharged at an adequate natural discharge point.
3.) Detention of differential runoff of stormwater shall be required by the City of Wildwood's Department of Public Works. Said detention shall be provided in the form of permanent retention facilities. The retention facilities shall be completed and in operation prior to paving of any driveways or parking areas. Installation of this facility shall employ 'best construction practices.'

7. RECORDING

Within sixty (60) days of approval of the Site Development Plan by the Planning and Zoning Commission, the approved plan shall be recorded with the St. Louis County Recorder of Deeds.

8. VERIFICATION PRIOR TO PERMITS

Notification to Department of Planning

a. Subsequent to approval of the Site Development Plan, and prior to issuance of any grading, foundation, or building permit, all approvals from the Department of Public Works must be received by the Department of Planning.

9. GENERAL DEVELOPMENT CONDITIONS

a. Provide adequate temporary off-street parking for construction employees. Parking on non-surfaced areas shall be prohibited in order to eliminate the condition whereby mud from construction and employee vehicles is tracked onto the pavement causing hazardous roadway and driving conditions.

b. A grading permit is required prior to any grading on the site. Interim stormwater drainage control, in the form of siltation control measures, is required.

c. The petitioner shall be responsible for obtaining all necessary permits from the Department of Natural Resources Clean Water Commission as they relate to the development of this tract of land.

d. If cut and fill operations occur during a season not favorable for immediate establishment of a permanent ground cover, a fast germinating annual, such as Rye or Sudan Grasses, shall be utilized to retard erosion.

e. Failure to comply with any or all of the conditions of this ordinance shall be adequate cause for revocation of permits by the issuing City of Wildwood Departments or Commissions.

f. The Zoning Enforcement Officer of the City of Wildwood, Missouri, shall enforce the conditions of this ordinance in accord with Site Development Plans approved by the Planning and Zoning Commission and the Department of Planning.

g. Any other applicable zoning, subdivision, or other regulations or requirements of the City, whether in effect at the adoption of this ordinance or as may be hereinafter adopted, shall further apply to the development of this property as authorized by this **Landmarks and Preservation Area**, except as may be provided by law. Nothing herein shall be deemed a waiver of any subdivision, zoning or other development regulation of the City whether by implication or reference.

h. This zoning approval is conditioned on compliance with the Zoning Code, Subdivision Code, and all applicable laws of the City. Such additional regulations are supplemental to the requirements herein and no modification of any applicable regulations shall result from this **Landmarks and Preservation Area**, except where this permit has expressly modified such regulations by reference to the applicable provision authorizing such modification.

10. PUBLIC SPACE REQUIREMENTS

a. Developer shall construct improved public space in conformance with or otherwise satisfying the requirements of the City's Public Space Ordinance, Chapter 415.260 and 415.270 of the City of Wildwood's Zoning Ordinance. The City Council accepts the findings of the Public Space Study adopted therein and determines the compliance with the Public Space Ordinance provisions will address the impact of this specific development on public space needs in a manner and amount that is equal to less than an amount that is roughly proportional to the actual or anticipated impact. The installation of required public space improvements shall be as required by the applicable ordinances, but shall be completed prior to issuance of any occupancy (temporary or final) permit for the use of the main historic building. Unless otherwise approved pursuant to the procedures set forth in the Public Space Ordinance, the public space attributable to this development, based upon the number of provided parking spaces on the property at a rate of one (1) acre per every one hundred fifty (150) spaces. This ratio can be pro-rated per the permitted use's parking requirements, as set forth herein.

Section Three. This ordinance shall be in full force and effect on and after its passage and approval.

This Bill was passed and approved this 8 day of DECEMBER, 2014 by the Council of the City of Wildwood, Missouri, after having been read by title, or in full, two (2) times prior to its passage.

Presiding Officer

Timothy Woerther, Mayor

ATTEST:

City Clerk

City Clerk

WILDWOOD

November 3, 2014

The Honorable City Council
City of Wildwood, Missouri
16860 Main Street
Wildwood, Missouri 63040

Council Members:

The Planning and Zoning Commission has completed its review of the requested rezoning of this subject site and prepared the following recommendation regarding its consideration of this matter for City Council's use. This review resulted in a recommendation supporting the requested application of the City's Landmark and Preservation Area (LPA) of the Zoning Ordinance, so as to allow the reuse of the subject property professional offices and limited retail and service activities, all being consistent with the historic character. This action was completed in accordance with the requirements of the Zoning Ordinance of the City of Wildwood relative to the review and consideration of rezoning requests (Chapter 415.560) and applications for planned district zonings (Chapter 415.190), as defined by those specific regulations. This recommendation is as follows:

Petition Number:	**P.Z. 24-14**
Petitioner:	**Centaur Station, c/o Michael Phelan, 18833 Cliffview Lane, Wildwood, Missouri, 63005**
Request:	A request for the application of a Landmark and Preservation Area (LPA) upon the property, buildings, and structures (Centaur Station) located in the Historic Centaur Area for low-intensity commercial uses under the allowances of this Special Procedures Permit process of the City's Zoning Ordinance. **Potential Uses: Office, Limited Services and Retail Facilities, and Offices, with Affiliated Dwelling Units.**
Location:	West side of Centaur Road, north of Wild Horse Creek Road
Tract Size:	3.11 acres
Locator Numbers:	19X410082 and 19Y6200260
Street Address:	107 and 109 Centaur Road
Public Hearing Date:	September 15, 2014
Date and Vote on Information Report:	October 20 2014 - Approval of the LPA by a vote to 8 to 0 (Ayes – Manton, Lee, Archeski, Peasley, Gragnani, Bauer, Woerther, and Bopp)
Date and Vote on Letter of Recommendation:	November 3, 2014 -
Report:	Attachment A
Conditions:	Attachment B

Preliminary Development Plan:	Attachment C
Background Information:	Attachment D
School District:	Rockwood
Fire District:	Monarch Fire Protection District
Ward:	One

A copy of the legal description for this property is on file in the City Clerk's Office.

Respectfully submitted,
CITY OF WILDWOOD PLANNING AND ZONING COMMISSION

R. Jon Bopp, Chair

ATTEST:

Joe Vujnich, Director
Department of Planning

Cc: The Honorable Timothy Woerther, Mayor
Lynne Green Beldner and Ryan S. Thomas, P.E., Co-Acting City Administrators
Rob Golterman, City Attorney
Liz Weiss, Planner – Zoning

ATTACHMENT A

BACKGROUND - The site of this request is a parcel of ground that is located on the west side of Centaur Road, north of Wild Horse Creek Road. This parcel of ground is bordered by a set of railroad tracks to its north, which extend west to Labadie, Missouri and east toward the City of St. Louis (Chicago, Rock Island & Pacific). The parcel of ground is three (3) acres in size and comprised of two (2) lots, which appear to have been created around the middle part of the 1800's. A paper street separates the two (2) lots and it is approximately thirty (30) feet in width, but has no improvements to indicate its location, other than on current mapping sources. The amount of frontage of this parcel of ground along Centaur Road is 170 feet.

Centaur Road is maintained by the City of Wildwood and provides a connection between North Eatherton Road to the east and Wild Horse Creek Road to the south. The roadway is two (2) lanes in width and has earthen swales for stormwater management purposes. This roadway does not have sidewalks, but it is used by a number of bicyclists, who travel Wildwood's rural roadways for recreation and training. Traffic volumes are moderate, given the aforementioned connection. Centaur Road serves a residential, agricultural, and industrial land use pattern.

At the time of the petitioner's presentation of this request to the Planning and Zoning Commission, the petitioner had already completed a significant amount of work on the property, given it had previously been used for rental purposes and suffered a slow decline in its condition over an extended period of time. With

the petitioner's ownership, the property has been substantially improved and the buildings and structures secured, rehabilitated, and now are an important and respected part of the Centaur community.
Specifically, located on this parcel of ground are several buildings/structures and other improvements. The main building is historic in nature and has been located on the lot since the late 1800's. This building is a two (2) story, brick residence, which at one time was a general store for the community of Centaur. The other two (2) structures were constructed around 1920, according to St. Louis County Assessor Records, and add to the historic nature of the property, given their complementary architecture and materials. The main building is not occupied and the other structures appear to be used for storage purposes. Additionally, the petitioner has added vintage signs onto the main building and the 'Centaur Station' structure, along with placing antique gas pumps in the adjoining parking area, which is located next to the railroad tracks and the second accessory structure. Supporting these buildings is a large gravel parking area that abuts the north side of the main building and extends to railroad tracks on the north boundary of the property.

Despite the age of the buildings and structures and the long and active use of the site, there are limited tree masses on it. The property, notwithstanding the gravel parking area, is primarily lawn area and maintained in a good condition. The relief of the site is reflective of its floodplain location and just several feet. The extent of slope is to the north and west toward the Missouri River, which this site is part of its floodplain area and not protected by a levee.

The property is zoned FPNU Floodplain Non-Urban Residence District and has been since the incorporation of the City of Wildwood in 1995. This zoning district designation reflects the property's location in the floodplain of the Missouri River and the rural areas of Wildwood. Several properties in the vicinity of this site have this same zoning district designation and are not protected by the nearby Monarch-Chesterfield Levee. Not far removed from the subject site, though, are properties that are not part of the floodplain and zoned NU Non-Urban Residence District. This pattern of zoning, and the associated land use, are reflected in a review of the area in the vicinity of the site:

To the North: Crossing the railroad tracks is a 162 acre tract of land that has a large slough that bisects it. This parcel of ground is owned by the petitioner and zoned FPNU Floodplain Non-Urban Residence District.

To the South: Abutting in this direction are several one-half to one (1) acre sized lots that are part of the Centaur community. These lots have some residences located upon them, along with accessory structures. All of these properties generally have a floodplain designation associated with the NU Non-Urban Residence District. Further south is a large parcel of ground (20 acres) zoned NU Non-Urban Residence District and vacant.

To the West: Adjoining in this direction is two (2) large parcels of ground that are seventeen (17) acres and over two hundred (200) acres in size. The smaller parcel of ground is vacant, while the larger site is owned by the Jesuit Order and used as a retreat center. Both these properties are zoned a mix of FPNU Floodplain Non-Urban Residence District and NU Non-Urban Residence District.

To the East: Crossing Centaur Road is a large parcel ground owned by the petitioner that has a single family dwelling on it and several accessory buildings. These accessory buildings are used for recreational purposes and one (1) of them is a restored schoolhouse/church dating back to the early history of the Centaur community. This property is zoned a combination of FPNU Floodplain Non-Urban Residence District and NU Non-Urban Residence District.

HISTORIC PRESERVATION AND RESTORATION CODE AND THE HISTORIC PRESERVATION COMMISSION'S ACTION - Any building or structure over the age of seventy-five (75) years is considered historic in the City of Wildwood and listed in its survey document. Since the registry process is voluntary in the City of Wildwood, the identification of a property, building, and/or structure (collectively termed elements) is a listing, but has no control over its disposition over time. With the application of a Landmark and Preservation Area (LPA) designation on an element, such control over its condition, retention, or demolition does exist via a site-specific ordinance. Therefore, from the perspective of the Historic Preservation Commission, this special procedures permit is a very important tool to maintain Wildwood's unique and varied history here in the Centaur community.

The consideration of a structure, building, and/or property to a Landmark and Preservation Area designation requires the Historic Preservation Commission to provide a recommendation to the Planning and Zoning Commission for its consideration, as part of its review process. Specifically, the Zoning Ordinance regulation for such is as follows: "*the Historic Preservation Commission shall make their comments and recommendation known to the Planning Commission and petitioner no later than seven (7) days prior to the public hearing before the Planning Commission. The said comments and recommendations shall be made available for public inspection. The Planning Commission will construe the absence of comment or recommendation as acceptance of the petition by the Historic Preservation Commission.*" This regulation of the Landmark and Preservation Area (LPA) reflects the need for the Historic Preservation Commission to provide its expertise in these matters, so the historic value of the element is retained and suggest any appropriate conditions for this purpose are included in the site-specific ordinance designating the site with this designation.

The City's Historic Preservation Commission has summarized the history of this area for the purposes of its review of this proposal, which is a requirement of the Landmarks and Preservation Area process. The Historic Preservation Commission supported this application and noted the retention of the main building is essential to retaining the character and history of this area, while noting the petitioner's ownership has already substantially improved its condition (see attached report from the Historic Preservation Commission). Specifically, the history of the Centaur Community, as developed by the Historic Preservation Commission, is as follows:

> Centaur is an area that still offers an opportunity to look back to what western St Louis County used to resemble at the time of its earliest settlement. Centaur's character is attributable to its location near the Missouri River and associated floodplain. The threat and existence of flooding in this community caused it not to experience the levels of growth that other portions of St. Louis County experienced over almost two hundred (200) years of existence. Therefore, Centaur is a community that is defined by the natural features in many ways, and different from other historic locations that now form an integral part of the City of Wildwood.
>
> The Missouri River is the defining natural feature in this area, given the remnants of its former path create the fertile floodplain that still sustains agricultural activities today, while creating the pronounced bluffs, where Centaur remains, nestled next to them. These bluffs, consisting of limestone, provided a building material source and led to the growth of quarrying in this area as well. With these quarries in the area of Centaur, the river provided transportation for goods, which was eventually supplanted by the railroad, which followed the bluffs and the edge of the wide floodplain to markets across the region, and beyond.
>
> These natural attributes that led to the development of the Centaur community were first recognized by the native tribes that inhabited the area for many millenniums. These tribes appear to have been in the area beginning around 12000 to 8000 B.C., based upon the very limited archeological remains and remnants that have been discovered in other similar settings elsewhere. These archeological remains

and remnants are hard to find, and limited, due to the nomadic nature of these people and their small populations. The cultural periods spanned by these inhabitants are from the Early Man to the Dalton Period (Harl, Naglich, and Nixon, 1990). Thereafter, the tribes became more stationary and formed small settlements near water and the other plentiful resources that are found in this area. This pattern of settlement appears to have ended during the timeframe of 1300 and 1400 A.D., leading to the inhabitants returning to a more nomadic nature and traveling further south of this area.

The first Euro-American settlement in the vicinity of Centaur appears to be in the nearby the Wild Horse Valley Area in 1797 by James Mackey, at the mouth of Bonhomme Creek, and was named St. Andrews. This settlement was situated well to east of the current Centaur community. At one point, this community had three hundred (300) residents. James Mackey owned almost four thousand (4,000) acres in this area and controlled much of the land that formed the Wild Horse Creek Watershed. One (1) of the first to settle the Centaur Area was a prominent Virginia family, led by Reverend Robert Coleman, along with two (2) sons – Robert G. and William H. Coleman. Other settlers in this area included Alexander McCourtney, William Bellew, William Bell, Henry Tyler, Theodore St. Onge, Adam Kesselring, Johann Sandfoss, and Anton Leiweke. These large or influential landowners, of which several profited due to ownership of slaves, shaped the character of this portion of west St. Louis County, which is now Wildwood.

The Centaur community was settled sometime between 1885 and 1891 by Anton Leiweke and would soon include the Centaur Lime Company and a stave factory owned by Henry Kelpe and his sons, who traveled from their home, located to south, to Centaur. Centaur had a modest population of thirty-three (33) inhabitants in 1909 (John Sebastian, 1909), but was an entrepreneurial hotbed due to its rich base of resources and transportation options, all being anchored by the railroad that had come to the area many years earlier in 1887 and the ever-prevalent and defining Missouri River. This area provided needed materials for a growing region, with some of the lime, rock, sand, and gravel used at the 1904 World's Fair, which was hosted by the City of St. Louis, for the grand buildings, structures, and outdoor spaces. The railroad station in Centaur was an integral part of this community, served generations of residents and workers, and remains today, as a reminder of this area's rich past.

The Centaur community, from approximately 1909 to 1933, is a story of the Leiweke Family and its role in its development. The Leiweke Family opened a quarrying operation, along with other enterprises, in the Centaur community, all of which flourished for over two (2) decades. The community, again, benefited from its proximity to the railroad line and the Missouri River. Centaur's location is synonymous to these surrounding man-made and physical features and, through time, and by water and other natural forces, helped the community grow, but also led to many devastating events.

In 1924, a major fire occurred in the Centaur community, starting in the Centaur Lime Company Building and encompassing seven (7) other houses and barns. This major fire also destroyed the local church/parsonage. After the fire, Anton Leiweke constructed a two (2) story, brick residence on the location of the destroyed Centaur Lime Building Company facility, which is currently owned by Michael Phelan. A new barn was constructed as well (which was also lost to another fire), but many of the other buildings were never replaced, after this 1924 fire, and business activity slowed, as the Great Depression descended on America. By 1929, the Centaur community began to struggle, which would affect it for many decades.

However, in 1965, the St. Louis County Council established a new Zoning Ordinance and corresponding classifications, which created a three (3) acre land use pattern around the Centaur community. This large-lot, single family pattern of development began a new chapter for the area, where individuals invested in larger tracts of land for single homesites and thereby preserved the rural character of the area. Although the Centaur community maintained its residential nature throughout this same period of time, these new residences in the area bolstered it.

For almost thirty (30) years, from that 1965 event, St. Louis County, Missouri provided government services to the area of Centaur that included its application of modern zoning, land use, and subdivision laws, along with the maintenance of public roads and bridges. Many people in the larger community of unincorporated subdivisions, neighborhoods, and rural areas in Centaur's vicinity, and beyond, were dissatisfied with the services offered by St. Louis County Government. This dissatisfaction reached a point, where a group of residents began to explore creating a new city that would encompass much of the far western reaches of St. Louis County and include many of the historic communities that had pre-dated the more recent formation of municipal governments around it. These residents, known as the founders or incorporators, labored against significant odds to form this government that would oversee almost sixty-seven (67) square miles of land area. However, these odds did not prove to be insurmountable and, on February 6, 1995, voters in this area agreed to form the new City of Wildwood. This new City included the Centaur community and many other historic settlements, structures, buildings, and elements that had existed in some form for almost two (2) centuries, in some instances. The incorporation effort that formed the City of Wildwood was a landmark event for St. Louis County and set into place a vision to preserve the assets of this community from degradation and rapid change, keeping them from slowly disappearing over time and from the collective memory of this area. This vision, expressed in the City's Charter and Master Plan, remains as focused today, as it was in 1995.

More recently, the purchase of many parcels of ground by Michael Phelan has led to a renaissance in the area and the restoration of many of the historic buildings, including the old church/school that is located on the east side of Centaur Road, south of the railroad tracks. Beyond the activities of Mr. Phelan and other large and small landowners, the Centaur community is still effected by the Missouri River and its flooding. In 1993, a major, catastrophic flood significantly impacted the area and, since then, has had several instances of other high water occurrences, including 2013. The relationship of this community and the river remains one (1) of its primary defining characteristics.

Sources:

Harl, Joseph, Naglich, Dennis and Nixon, Joseph M.
1990 Report of Phase I Reconnaissance Level Survey of Prehistoric and Historic Cultural Resources in the Wildhorse Creek Drainage Basin in South St. Louis County.
Research Report - Administered by Missouri Department of Natural Resources -January 1990.
Sebastian, John
1909 In the Heart of Missouri, The New Rock Island Country.
Passenger Traffic Department, Rock Island Lines, Chicago.

The Historic Preservation Commission did consider this location and does believe it meets the criteria to be considered historic by the virtue of meeting one (1), if not more, of the following requirements set forth in the regulations for a Landmark and Preservation Area (LPA):

1. Has significant character, interest or value as part of the development, heritage or cultural characteristics of the City of Wildwood, State of Missouri or the United States.
2. Is the site of a significant historic event?
3. Is the work of a designer whose individual work has significantly influenced the development of the St. Louis region, State of Missouri or United States?
4. Contains elements of design, detail, materials or craftsmanship, which represent a particular architectural style or significant innovation.
5. Owing to its unique location or singular physical characteristic, represents an established and familiar visual feature of a neighborhood or within the City of Wildwood.

With this determination by the Historic Preservation Commission, it noted the main building has been at this location for over one hundred (100) years, the property acted as a major commercial node of the community

for generations, and the setting remains a major landmark in this portion of Wildwood. As part of its support for the application of this special procedures permit at this location, the Commission would also recommended the following conditions be included in the site-specific ordinance for this property:

1. The petitioner is required to place the property, and associated buildings and structures, on the City's Historic Registry. This registry process, in terms of required application and review steps, must parallel that relative to the timeframes associated with the Planning and Zoning Commission and City Council's considerations of the Landmark and Preservation Area (LPA) request.
2. The petitioner not be allowed to demolish the main building or 'station' structure, unless the Historic Preservation Commission would grant such allowance, per its regulations in this regard.
3. The petitioner follows all permitting requirements for the rehabilitation and restoration of the element, as set forth in the City's building and land use codes.

With these conditions, a reasonable level of control can be exercised by the Historic Preservation Commission over the element to ensure its longevity and preservation for future generations, while not obstructing the petitioner's right of utilization of it for his enjoyment.

CURRENT REQUEST - In the Zoning Ordinance, a special procedure permit process exists for special properties, which have been determined to have historic significance within the community. These properties, which includes buildings and structures, must meet certain criteria for consideration for the application of this special procedure and, once considered historic, may be allowed a range of authorized activities and uses that are normally not allowed by that underlying zoning district designation. The intent of this procedure is to encourage historic preservation activities, including restoration, rehabilitation, and/or reuse. The ordinance reads as follows in this regard: *"the purpose of this Section is to promote the general welfare, heritage, education and economic benefit of the City of Wildwood through the preservation, protection and regulation of buildings, sites, structures, monuments and neighborhoods of historic, architectural, cultural or archeological significance. It is further the intent of this procedure to encourage the adaptation of these buildings, sites, structures, etc., for current use."*

The owner of this property has submitted an application to the City of Wildwood for the use of this procedure at the above-referenced location. On the application, the petitioner notes his desire to complete the rehabilitation of the property and structures and potentially use the main building located on it for a low-impact commercial type activity or use, as defined in the code. These uses can include the following:

1. Offices.
2. Limited service and retail facilities in which goods and services may be sold or provided directly to the public on the premises such as, but not limited to, studios or galleries for artwork or antiques; studios or work areas for artists, candy makers, dressmakers, tailors; music teachers; dance teachers; restaurants (excluding fast-food restaurants). In no case shall any use involving the manufacture of products be permitted to occupy more than four thousand (4,000) square feet of gross floor area.
3. Offices (as permitted in Subsection (C) (1) above) with affiliated dwelling units, wherein occupancy of the dwelling unit shall be limited to the owner, manager or employee of the office use and their respective families.
4. Child care centers, nursery schools, day nurseries.
5. Single-, two- and multiple-family dwellings.

According to the petitioner, during a discussion on this matter before the Planning and Zoning Commission, he had not yet decided a specific activity or use, but would like to have a range, so as to allow him a certain

amount of flexibility in the future. The petitioner understood the limited nature of the permitted activities or uses under this special procedure permit and that a number of conditions can be levied as part of it regarding the future development and use of the property.

REPORT AND RECOMMENDATION - As noted above, the Historic Preservation Commission of the City has reviewed this request from the perspectives of its significance relative to its history and impact on the community. The Historic Preservation Commission determined the property, and related elements, were historically significant and the use of any zoning mechanism as an incentive for its preservation was appropriate. Given this input, the Planning and Zoning Commission believes the property and related elements are historically significant and would meet the criteria of the Landmarks and Preservation Area for it to be considered at this location for application. The rationales noted by the Historic Preservation Commission for its determination of historical significant are agreed to by the Planning and Zoning Commission as well.

With the property's determination as historically significant (a determination supported by the City's Historic Preservation Commission), the Commission must now consider that, if the Landmarks and Preservation Area is granted to the site, which is appropriate due to its age and other factors associated with the property and buildings, what uses should be allowed at this location and the level of improvements to the property to ensure it does not create unwanted impacts on the area. Also, in conjunction with these two (2) considerations, the Commission must also weigh any circumstances that might affect the historic nature of the property, if allowed for reuse, under the provisions of this overlay district. Each of these considerations are noted below.

>>> Permitted Uses – The Commission believes that only a few types of uses would be considered appropriate here. These uses, professional offices and limited retail and service activities, would seem to fit with the past history of the main building, as a general store and community focal point, while recognizing the size of the lot, the lack of public sanitary sewer service, and the surrounding, and long-standing, residential land use pattern. These recommended uses would allow the petitioner to offer the property for one (1) of the activities he had mentioned at the public hearing on this matter, an antique store, but also small offices, or a location for artists, crafters, and other similar people, who would benefit from the character of Centaur, the charm of the building, and the history of Wildwood. The recommended uses are also identified in the regulations for the Landmarks and Preservation Area, which is part of the City's Zoning Ordinance.

It is important to note the Commission does not support a restaurant at this location, given the potential amount of wastewater such might generate, and the limited space for a treatment system on the site. Additionally, the list of recommended uses do not typically generate significant amounts of traffic, nor require large parking lot areas. By managing the uses, the site can retain its historic character, but have an eventual activity that will complement it as well.

>>> Improvement Levels – With the recommended accommodation to the permitted uses on the site, the Commission does not believe any undue impacts will occur from the allowable activity that does occupy the property, which justifies maintaining the current conditions on it, as much as possible. To require any major roadway improvements would impact the historic building and change the character of the streetscape substantially as well. The application of other zoning requirements, such as an asphalt parking lot area, would also impact the character of the site (and area), which the Commission believes would be detrimental to the historical significance of it and the Centaur community. Accordingly, the Commission is not recommending major improvements to the roadway system, nor to the site itself.

However, the Commission does support the placement of two (2), multiple-use trail easements onto the property, so as to accommodate future options in this regard. The trail easements would be placed along the edge of the property's frontage onto Centaur Road and its northern boundary, which parallels the railroad tracks. Two (2) of the existing buildings and structures are located where these easements would be established, so their placement does have to be respective of such situation. However, where the building and structure is not located on the property, the easements will provide assistance for future trail improvements on the highly used roadway by bicyclists and others.

The Commission has developed a set of conditions, as part of this report, which will guarantee any future buildings or structures that might be planned on the site would complement the history of it, while meeting all current zoning ordinance requirements, including floodplain provisions. These conditions, again, would not be applied on the site, until such time the petitioner would seek a change to it. Review authorities involved in any future development of the property would include the Historic Preservation Commission, the Architectural Review Board, and the Planning and Zoning Commission.

>>> Historic Component - The deference of improvements that is identified above is based upon the historical significance of this property and the elements associated with it. Accordingly, and based upon the recommendation of the Historic Preservation Commission, the Commission believes those conditions recommended by it must be applied here to ensure this site is preserved for as long as possible for the enjoyment of many. These recommended conditions include the following:

1. The petitioner is required to place the property, and associated buildings and structures, on the City's Historic Registry. This registry process, in terms of required application and review steps, must parallel that relative to the timeframes associated with the Planning and Zoning Commission and City Council's considerations of the Landmark and Preservation Area (LPA) request.
2. The petitioner not be allowed to demolish the main building or 'station' structure, unless the Historic Preservation Commission would grant such allowance, per its regulations in this regard.
3. The petitioner follows all permitting requirements for the rehabilitation and restoration of the element, as set forth in the City's building and land use codes.

With these conditions in place, the site will retain its current character, but also provide assurances to the City and its residents that it will be preserved and protected, while identifying another element of this area's rich history.

SUMMARY - The Commission believes the application of this special procedure permit is appropriate at this location and appreciates the efforts of the petitioner in this regard. To this end, the Commission has created a set of conditions, which seek to provide the petitioner options for the future, but protects and preserves the historical elements of the site, first and foremost. With the application of these conditions, the site will also be considered for placement on the City's Historic Registry, a positive step for all participating parties.

ATTACHMENT B – CONDITIONS

1. **PERMITTED USES**

This **Landmark and Preservation Area** shall authorize offices, professional types only, and limited service and retail facilities, in which goods and services may be sold or provided directly to the public on the premises, such as, but not limited to, studios or galleries for artwork or antiques or studios or work areas for artists, candy makers, dressmakers, and tailors, along with any accessory uses normally found in conjunction with the primary activities. No alcohol sales shall be allowed on this site (beer, wine, and spirits).

2. **DEVELOPMENT AREAS AND BUILDING REQUIREMENTS**

a. The overall size of this **Landmarks and Preservation Area** shall not be less than three (3) acres in area.

b. The maintenance of the main building and the two (2) accessory structures shall comply with the requirements that are set forth in Chapter 440 Historic Preservation and Restoration Code (see Chapter 440.010, General Provisions, Item (B.) - Definitions – Minimum Maintenance and Ordinary Maintenance; and Section 440.100 Fess and Penalties, Item (B.).

c. No demolition or major alteration of any building or structure, as defined in Chapter 415 Zoning Ordinance, Section 415.460 Non-Conforming Use, Lands, and Structures, Item C, shall be authorized by the City, while the **Landmark and Preservation Area** is in place on the subject property.

d. The two (2) existing outbuildings, along with the primary building, shall be retained on this site. Any new buildings or accessory structures added to the property must first be acted upon by the Historic Preservation Commission and the Planning and Zoning Commission on a Site Development Plan (SDP) submittal, which shall minimally comply with Section 3 of this ordinance. No new structure shall exceed the footprint size of the primary building that is located on the property.

e. The architectural design, mass, proportion, materials, and style of new building or structure shall be harmonious with the character of the surrounding area and utilize existing site elements in their appearance and layout. Any new building or structure shall be reviewed and acted upon by the Historic Preservation Commission and the Architectural Review Board. Any alteration to the existing historic elements shall also be reviewed by the Archtiectural Review Board, along with the Historic Preservation Commission, utilizing the requirements of the Certificate of Appropriateness process set forth in Chapter 440 Historic Preservation and Restoration Code.

3. PLAN SUBMITTAL REQUIREMENTS

Within twelve (12) months of the **Landmarks and Preservation Area** being approved by the City Council, and prior to any site disturbance, the developer shall submit to the Planning and Zoning Commission for their review and approval a Site Development Plan. Where due cause is shown by the developer, this time interval may be extended once by the Planning and Zoning Commission in accord with requirements of Chapter 420.060 of the City of Wildwood Zoning Ordinance. Said Site Development Plan shall include, but not be limited to, the following information:

a. Outboundary plat and legal description of the property.
b. The location and size of all parking areas, pavement widths, and right-of-way dedications.
c. A general plan indicating all structure and parking setback lines along the perimeter of the subject tract of land.
d. Location of all roadways adjacent to the property, including required roadway right-of-way dedication and pavement widening, with existing and proposed improvements, and general location, size, right-of-way, and pavement width of all interior access areas.
e. The location and size of all freestanding signs, lighting, fences, sidewalks, and other above-ground structures, except retaining walls less than two (2) feet in height per section.
f. Existing and proposed contours at vertical intervals of not more than two (2) feet.
g. Parking calculations for the proposed use.
h. A Landscape Plan including the location, size, and general type of plant materials to be used in accord with the City of Wildwood's Chapter 410 and accompanying Tree Manual.
i. An inventory indicating the percent of tree canopy to be retained on the site.
j. Location of all existing and proposed easements.
k. All other information not mentioned above, but required on a preliminary plat in accord with Chapter 420.060 of the City of Wildwood's Subdivision Ordinance.

4. SITE DEVELOPMENT PLAN DESIGN CRITERIA

The above Site Development Plan shall adhere to the following specific design criteria:

Build-To Lines/Setback Distances

a. No new building or structure, other than boundary, garden, and/or retaining walls, fences, and/or light standards, shall be located within the required setback distances, as defined by Chapter 415.090 NU Non-Urban Residence District Regulations of the City of Wildwood Zoning Ordinance.

Parking Setbacks

b. No parking stall, loading space, internal drive, or roadway, excluding points of ingress or egress, shall be located within the required setback distances, as established for in Chapter 415.090 NU Non-Urban Residence District of the City of Wildwood Zoning Ordinance.

Miscellaneous Setbacks – Floodplain

c. No fill or spoils may be placed on this property, without approval of the Floodplain Administrator of the City of Wildwood.

Access and Roadway Improvements

d. Access to this development shall be limited to Centaur Road and the existing curb cut that is located on the subject property.

Miscellaneous Roadway Requirements

e. Installation of landscaping and ornamental entrance monument or identification signage, if proposed, shall be reviewed by the Missouri Department of Transportation and the Department of Public Works for sight distance considerations and approved prior to its installation or construction.

f. The developer is advised that utility companies will require compensation for relocation of their facilities within public road right-of-way. The developer should also be aware of extensive delays in utility company relocation and adjustments. Such delays will not constitute a cause to allow occupancy prior to completion of road improvements.

g. Dedicate twenty (20) foot wide, perpetual multiple-use trail easements to the City of Wildwood, as directed by the Department of Public Works and the Department of Planning, along the subject property's frontage onto Centaur Road and abutting the railroad right-of-way the entire depth of it as well.

Parking Requirements

h. Parking spaces shall be provided according to the City of Wildwood's Town Center Plan for the Neighborhood General District and as may be required by Chapter 415.340 Off-Street Parking and Loading Requirements of the City of Wildwood's Zoning Code for the NU Non-Urban Residence District.

Landscape Requirements - Specific

i. Landscaping shall adhere to all requirements of the City of Wildwood's Chapter 410 and its accompanying Tree Manual, including the submittal of a Tree Preservation Plan in conjunction with the Site Development Plan. All new landscaping materials shall meet the following criteria: Deciduous Trees - two and one-half (2½) inch minimum caliper; Evergreen Trees - Six (6) feet minimum height; and Shrubs - twenty-four (24) inch minimum height.

j. The areas of existing vegetation within the **Landmarks and Preservation Area** boundaries identified as to be retained shall be marked on the site prior to the commencement of any disturbance in accord with the City of Wildwood's Chapter 410. These areas shall be indicated on the Site Development Plan submitted to the City of Wildwood for Planning and Zoning Commission review and approval. Existing mature tree canopy shall be preserved in accordance with the requirements of City of Wildwood's Chapter 410 Tree Preservation and Restoration Code.

k. All stormwater facilities shall be appropriately landscaped and comply with Chapter 410 of the City of Wildwood's Codified Ordinances and its accompanying Tree Manual. Wetlands plantings must be used at appropriate locations within the basins themselves as directed by the Department of Public Works.

l. Replanting of trees shall conform to the requirements of Chapter 410 of the City of Wildwood's Codified Ordinances and its accompanying Tree Manual to achieve a minimum amount of thirty (30) percent canopy area on this site. Tree selection and location shall be reviewed and acted upon by the Planning and Zoning Commission as part of the Site Development Plan process. Street tree planting patterns must be based on and comply with the Town Center Streetscape Design.

m. A Registered Landscape Architect shall prepare and sign all Landscape Plans for this development.

Signs

n. Signs for this facility shall be erected in accordance with the City of Wildwood's Town Center Architectural Guidelines and Chapter 415.410 Sign Regulations of the City of Wildwood's Zoning Ordinance for the NU Non-Urban Residence District. However, in no instance, shall any permitted sign exceed ten (10) square feet in overall size. All signs shall be externally illuminated by approved sources.

o. The location of all signage shall be as approved on the Site Development Plan by the Historic Preservation Commission and the Planning and Zoning Commission.

Lighting Requirements

p. The location of all lighting standards shall be as approved on the Site Development Plan. No on-site illumination source shall exceed sixteen (16) feet in height or be so situated that light is cast directly on adjoining properties. Illumination levels for all lighting shall comply with the provisions of the City of Wildwood's Zoning Code Chapter 415.450 "Outdoor Lighting Requirements." A Lighting Study shall be submitted in conjunction with the Site Development Plan indicating compliance to these requirements. The Planning and Zoning Commission shall approve the location, design, and appearance of all light standards and fixtures as part of the Site Development Plan review process.

Miscellaneous Conditions

q. All trash areas, if provided, shall be enclosed with a six (6) foot high, sight-proof fence or wall (with gate) and be appropriately landscaped around its perimeter, if applicable. The Planning and Zoning Commission shall approve the location and design of the enclosure on the Site Development Plan. The design of this enclosure shall reflect the appearance, character, and style, in terms of its color, material, and composition, of the approved architecture of the building.

r. Parking, circulation, and other applicable site design features shall comply with Chapter 1101, Section 512.4 "Physically Handicapped and Aged" of the City of Wildwood Building Code, as amended.

s. The Planning and Zoning Commission shall approve the location of all utility easements for proposed service to this development on the Site Development Plan. Easement locations must avoid all preservation areas of the site and generally parallel the rights-of-way locations, whenever possible, except where varied by the Planning and Zoning Commission.

t. An application for the consideration of the placement of the subject property (two (2) lots of record) onto the City of Wildwood's Historic Registry shall be submitted by the owner of it, at a time no later than the date of final action by the City Council on the site-specific ordinance for this **Landmarks and Preservation Area**.

5. TRAFFIC GENERATION ASSESSMENT

The developer shall contribute to the West Area Corridor Traffic Generation Assessment Road Trust Fund established by Chapter 140 of the City's Codified Ordinances. This contribution shall not exceed an amount established by multiplying the proposed parking spaces by the following rate schedule.

Type of Development	Required Contribution
Offices, Professional	$ 644.74/Parking Space
Retail	$ 1934.32/Parking Space
Loading Space	$3,165.27/Loading Space

(Parking space, as required by Chapter 415.340 of the City of Wildwood Zoning Ordinance.)

If types of development proposed differ from those listed, rates shall be provided by the Department of Planning.

As this development is located within a trust fund area established by the City of Wildwood, any portion of the Traffic Generation Assessment contribution, which remains, following completion of road improvements required by the development, shall be retained in the appropriate trust fund.

The amount of this required contribution, if not submitted by January 1, 2015, shall be adjusted on that date and on the first day of January in each succeeding year thereafter in accordance with the construction cost index, as determined by the City of Wildwood Department of Public Works.

This assessment can be waived by the City Council, if the property is placed on the City's Historic Registry, by recommendation of the Historic Preservation Commission.

6. VERIFICATION PRIOR TO APPROVAL OF THE SITE DEVELOPMENT PLAN

Prior to the approval of the Site Development Plan, the petitioner shall:

Stormwater Improvements

a. Submit to the Planning and Zoning Commission an engineering plan approved by the City of Wildwood's Department of Public Works showing that adequate handling of the stormwater drainage of the site is provided.

1.) The developer is required to provide adequate stormwater systems in accordance with the City of Wildwood standards.
2.) All stormwater shall be discharged at an adequate natural discharge point.
3.) Detention of differential runoff of stormwater shall be required by the City of Wildwood's Department of Public Works. Said detention shall be provided in the form of permanent retention facilities. The retention facilities shall be completed and in operation prior to paving of any driveways or parking areas. Installation of this facility shall employ 'best construction practices.'

7. **RECORDING**

Within sixty (60) days of approval of the Site Development Plan by the Planning and Zoning Commission, the approved plan shall be recorded with the St. Louis County Recorder of Deeds.

8. **VERIFICATION PRIOR TO PERMITS**

Notification to Department of Planning

a. Subsequent to approval of the Site Development Plan, and prior to issuance of any grading, foundation, or building permit, all approvals from the Department of Public Works must be received by the Department of Planning.

9. **GENERAL DEVELOPMENT CONDITIONS**

a. Provide adequate temporary off-street parking for construction employees. Parking on non-surfaced areas shall be prohibited in order to eliminate the condition whereby mud from construction and employee vehicles is tracked onto the pavement causing hazardous roadway and driving conditions.

b. A grading permit is required prior to any grading on the site. Interim stormwater drainage control, in the form of siltation control measures, is required.

c. The petitioner shall be responsible for obtaining all necessary permits from the Department of Natural Resources Clean Water Commission as they relate to the development of this tract of land.

d. If cut and fill operations occur during a season not favorable for immediate establishment of a permanent ground cover, a fast germinating annual, such as Rye or Sudan Grasses, shall be utilized to retard erosion.

e. Failure to comply with any or all of the conditions of this ordinance shall be adequate cause for revocation of permits by the issuing City of Wildwood Departments or Commissions.

f. The Zoning Enforcement Officer of the City of Wildwood, Missouri, shall enforce the conditions of this ordinance in accord with Site Development Plans approved by the Planning and Zoning Commission and the Department of Planning.

g. Any other applicable zoning, subdivision, or other regulations or requirements of the City, whether in effect at the adoption of this ordinance or as may be hereinafter adopted, shall further apply to the development of this property as authorized by this **Landmarks and**

Preservation Area, except as may be provided by law. Nothing herein shall be deemed a waiver of any subdivision, zoning or other development regulation of the City whether by implication or reference.

h. This zoning approval is conditioned on compliance with the Zoning Code, Subdivision Code, and all applicable laws of the City. Such additional regulations are supplemental to the requirements herein and no modification of any applicable regulations shall result from this **Landmarks and Preservation Area**, except where this permit has expressly modified such regulations by reference to the applicable provision authorizing such modification.

10. PUBLIC SPACE REQUIREMENTS

a. Developer shall construct improved public space in conformance with or otherwise satisfying the requirements of the City's Public Space Ordinance, Chapter 415.260 and 415.270 of the City of Wildwood's Zoning Ordinance. The City Council accepts the findings of the Public Space Study adopted therein and determines the compliance with the Public Space Ordinance provisions will address the impact of this specific development on public space needs in a manner and amount that is equal to less than an amount that is roughly proportional to the actual or anticipated impact. The installation of required public space improvements shall be as required by the applicable ordinances, but shall be completed prior to issuance of any occupancy (temporary or final) permit for the use of the main historic building. Unless otherwise approved pursuant to the procedures set forth in the Public Space Ordinance, the public space attributable to this development, based upon the number of provided parking spaces on the property at a rate of one (1) acre per every one hundred fifty (150) spaces. This ratio can be pro-rated per the permitted use's parking requirements, as set forth herein.

ATTACHMENT C

Preliminary Development Plan

LOT 1 OF FEHRENBACH'S SUBDIVISION AS RECORDED IN PLAT BOOK 31 PAGE 14 OF THE ST. LOUIS COUNTY RECORDS AND MORE PARTICULARLY DESCRIBED AS FOLLOWS:

BEGINNING AT A FOUND AXLE MARKING THE NORTHWEST CORNER OF SAID LOT 1;
THENCE NORTH 72°00'00" EAST A DISTANCE OF 337.75 FEET TO A POINT;
THENCE SOUTH 18°00'00" EAST A DISTANCE OF 160.97 FEET TO A POINT;
THENCE SOUTH 71°59'57" WEST A DISTANCE OF 111.43 FEET TO A FOUND IRON ROD;
THENCE SOUTH 75°13'15" WEST A DISTANCE OF 237.35 FEET TO A FOUND AXLE;
THENCE NORTH 14°05'00" WEST A DISTANCE OF 156.00 FEET TO THE POINT OF BEGINNING
CONTAINING 1.30 ACRES MORE OR LESS.

LOT 9 OF FEHRENBACH'S SUBDIVISION AS RECORDED IN PLAT BOOK 31 PAGE 14 OF THE ST. LOUIS COUNTY RECORDS AND MORE PARTICULARLY DESCRIBED AS FOLLOWS:

BEGINNING AT A FOUND AXLE MARKING THE NORTHEAST CORNER OF SAID LOT 9;
THENCE SOUTH 14°05'00" EAST A DISTANCE OF 156.00 FEET TO A FOUND IRON ROD;
THENCE SOUTH 72°00'00" WEST A DISTANCE OF 538.92 FEET TO A POINT ON A CURVE ON THE CENTERLINE OF WILDHORSE CREEK, THE RADIUS POINT OF SAID CURVE BEARS SOUTH 89°49'00" EAST 225.00 FEET;
THENCE WITH THE CENTERLINE OF WILDHORSE CREEK ALONG SAID CURVE TO THE RIGHT AN ARC DISTANCE OF 60.24 FEET TO A POINT OF REVERSE CURVE;
THENCE WITH SAID REVERSE CURVE HAVING A RADIUS OF 230.00 FEET AN ARC DISTANCE OF 62.23 FEET TO A POINT;
THENCE NORTH 00°01'10" EAST A DISTANCE OF 40.30 FEET TO A POINT;
THENCE WITH A CURVE TO THE LEFT HAVING A RADIUS OF 83.00 FEET AN ARC DISTANCE OF 7.04 FEET TO A POINT ON THE NORTH LINE OF AFOREMENTIONED LOT 9;
THENCE DEPARTING SAID CREEK CENTERLINE AND WITH THE NORTH LINE OF SAID LOT 9 NORTH 72°00'00" EAST A DISTANCE OF 402.03 FEET TO THE POINT OF BEGINNING AND CONTAINN 1.81 ACRES MORE OR LESS.

BENCH / BENCHMARK DESCRIPTION: ST. LOUIS COUNTY BENCHMARK #11-35: "L" ON NORTHEAST CORNER OF SIDEWALK TO A TWO-STORY BRICK HOUSE AT THE SOUTHWEST CORNER OF RAILROAD TRACKS AND CENTAUR ROAD. ELEVATION = 467.75'

PER FIRM MAP NUMBER 29189C0115-H, EFFECTIVE DATE OF AUGUST 2, 1995 THE 100-YEAR BASE FLOOD ELEVATION FOR THE SUBJECT PROPERTY = 472.0'

BUILDING	MATERIAL	STORIES	F.F. ELEV.	PEAK ELEV.
#1	BRICK	2	471.21'	499.5'±
#2	MASONRY	1	468.74'	491.0'±
#3	MASONRY	1	468.63'	479.8'±

PROPOSED BUILDING USES:
BUILDING #1: FUTURE COMMERCIAL
BUILDING #2: FUTURE COMMERCIAL
BUILDING #3: FUTURE COMMERCIAL

THERE IS NO PROPOSED GRADING AT THE SITE AT THIS TIME.

THERE IS NO PROPOSED LANDSCAPING, LIGHTING OR SIGNAGE AT THE SITE AT THIS TIME.

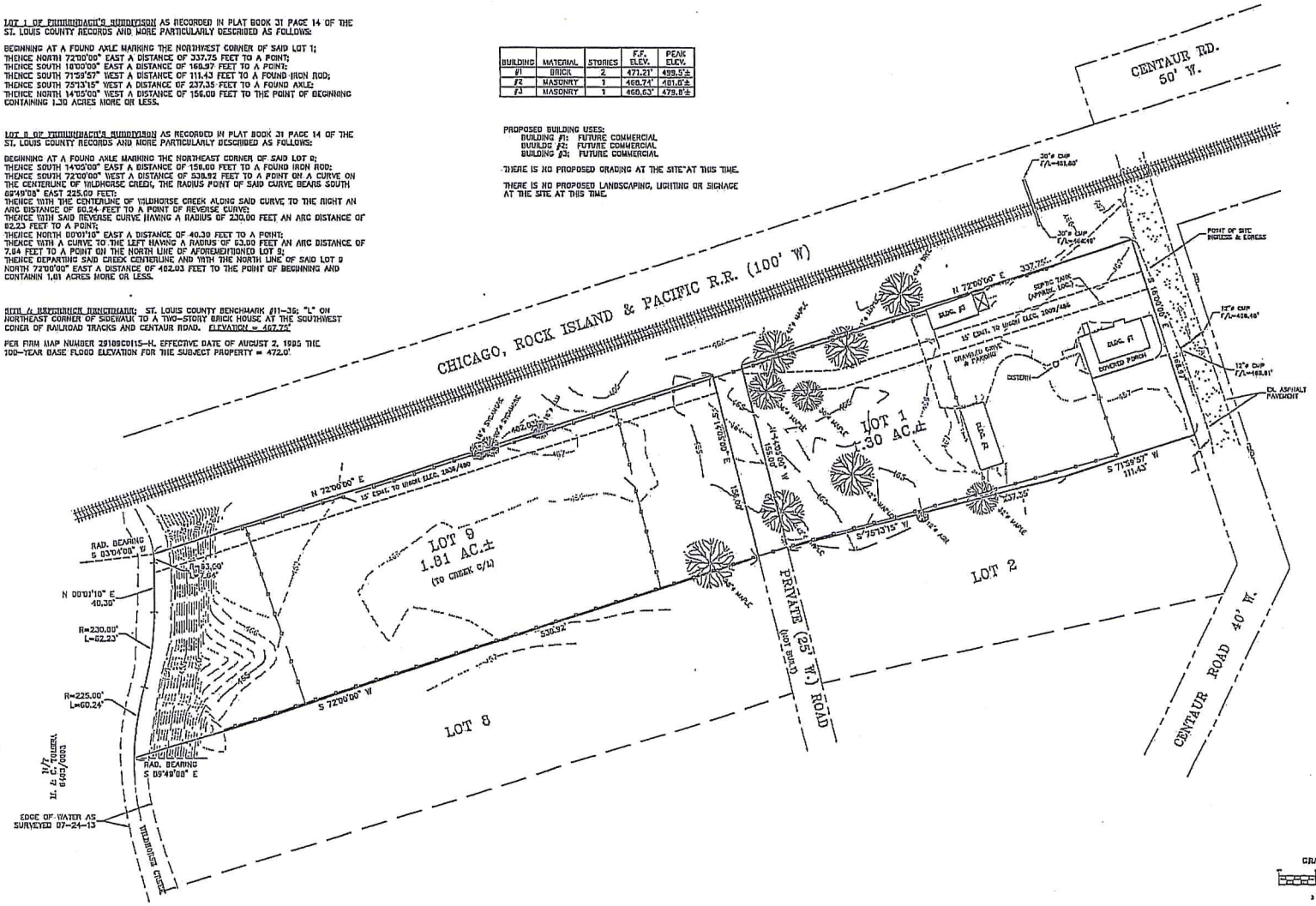

This document shall remain the property of Buescher Ditch and Associates, Inc. (BDA) and may not be used by any other party without the written consent of said DDA.

No.	DATE	REVISION DESCRIPTION

BUESCHER DITCH & ASSOCIATES, INC.
2 East Fifth Street, P.O. Box 621, Washington, Missouri 63090
Telephone: 1-636-239-6263 Fax: 1-636-239-7681
E-Mail: www.buescher-ditch.com
Corporation No. 2001010603
P.L.S. Corporation No. 2001010603

SITE IMPROVEMENT PLAN
LOTS 1 & 9, FEHRENBACH'S SUB.
107 & 109 CENTAUR ROAD
WILDWOOD, MO

MARK A. DITCH
PROJECT ENGINEER
DDA F-21109
LICENSE NUMBER
12-10-13
DATE
11001-A
PROJECT NUMBER
PRELIMINARY REVIEW/DEVELOPMENT PLAN
PLAN TITLE
1 OF 1
SHEET OF
CLS
DRAWN BY CHECKED BY

ATTACHMENT D

Background Information

WILDWOOD

16860 Main Street
Wildwood, MO 63040

CITY OF WILDWOOD
NOTICE OF
PUBLIC MEETING
before the Planning and Zoning Commission
Monday, October 20, 2014, at 7:30 p.m.

AS A RESIDENT OR PROPERTY OWNER NEAR THE SITE THAT IS IDENTIFIED ON THIS MAILER, THE CITY OF WILDWOOD WOULD LIKE TO ENSURE YOU ARE AWARE OF THIS REQUEST/PROPOSAL BECAUSE IT IS LOCATED WITHIN 3,000 FEET OF YOUR PROPERTY. YOUR COMMENTS ARE ENCOURAGED, ALONG WITH YOUR PARTICIPATION AT THE SCHEDULED HEARING OR MEETING. THIS ITEM IS SCHEDULED FOR DISCUSSION AND ITS OUTCOME MAY IMPACT YOUR HOME, NEIGHBORHOOD, OR AREA, SO PLEASE CAREFULLY READ THE DESCRIPTION AND PARTICIPATE AT YOUR DISCRETION. THE CITY OF WILDWOOD ENCOURAGES CITIZEN INPUT AT ALL OF ITS HEARINGS OR MEETINGS AND YOUR INVOLVEMENT WILL ASSIST IT IN REACHING THE BEST DECISION POSSIBLE FOR ALL PARTIES.

* PLEASE SEE YELLOW BOX ON OPPOSITE SIDE OF THIS MAILER FOR A LIST OF WAYS TO EITHER COMMENT ON AND/OR TRACK THIS ITEM.

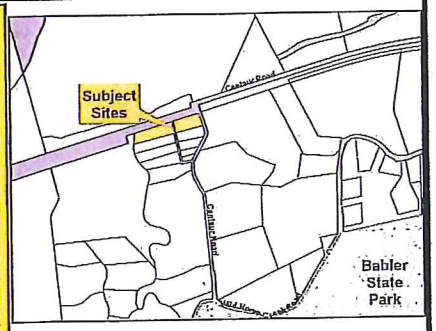

Street Addresses of Subject Sites:
107 and 109 Centaur Road
Wildwood, MO 63005

THE CITY WELCOMES AND ENCOURAGES YOUR COMMENTS AND PARTICIPATION IN ITS PUBLIC PROCESSES.

Listed below is a request that was presented to the Planning and Zoning Commission at a public hearing held on September 15, 2014. You and many of your neighbors may have expressed interest in its outcome and the Commission is scheduled to take action upon this item at their upcoming meeting. If inclined, the Commission encourages you to attend this meeting and hear the Department of Planning's recommendation on this matter and participate in its discussion. The meeting will be held on **Monday, October 20, 2014, at 7:30 p.m.** in the City Hall Council Chambers, 16860 Main Street, Wildwood, Missouri 63040. The specific request under consideration is as follows:

P.Z. 24-14 Centaur Station, c/o Michael Phelan, 18833 Cliffview Lane, Wildwood, Missouri, 63005 – A request for the application of a Landmark and Preservation Area (LPA) upon the property, buildings, and structures (Centaur Station) located in the Historic Centaur Area for low-intensity commercial uses under the allowances of this Special Procedures Permit process of the City's Zoning Ordinance; Addresses: 107 and 109 Centaur Road/Locator Numbers: 19X410082 and 19Y620026; NU Non-Urban Residence District and FPNU Floodplain Non-Urban Residence District. Potential Uses: Office, Limited Services and Retail Facilities, and Offices, with Affiliated Dwelling Units. **(Ward One)**

***RESIDENT OR PROPERTY OWNER - PLEASE COMMENT ON AND/OR TRACK THIS REQUEST BY:**

1) Submitting a comment online by visiting: http://www.cityofwildwood.com/comment.
2) Submitting a written comment prior to the meeting and addressed to the Planning and Zoning Commission, City of Wildwood, 16860 Main Street, Wildwood, Missouri 63040.
3) Viewing the Planning and Zoning Commission's agenda and report, which is available on the City's website at: www.cityofwildwood.com, the Friday before the aforementioned meeting date.

If you should have any questions regarding this information, please feel free to contact the Department of Planning at (636) 458-0440. Thank you in advance for your interest in this matter.

WILDWOOD

16860 Main Street
Wildwood, MO 63040

CITY OF WILDWOOD
NOTICE OF
PUBLIC HEARING
before the Planning and Zoning Commission
Monday, September 15, 2014, at 7:30 p.m.

AS A RESIDENT OR PROPERTY OWNER NEAR THE SITE THAT IS IDENTIFIED ON THIS MAILER, THE CITY OF WILDWOOD WOULD LIKE TO ENSURE YOU ARE AWARE OF THIS REQUEST/PROPOSAL BECAUSE IT IS LOCATED WITHIN 3,000 FEET OF YOUR PROPERTY. YOUR COMMENTS ARE ENCOURAGED, ALONG WITH YOUR PARTICIPATION AT THE SCHEDULED HEARING OR MEETING. THIS ITEM IS SCHEDULED FOR DISCUSSION AND ITS OUTCOME MAY IMPACT YOUR HOME, NEIGHBORHOOD, OR AREA, SO PLEASE CAREFULLY READ THE DESCRIPTION AND PARTICIPATE AT YOUR DISCRETION. THE CITY OF WILDWOOD ENCOURAGES CITIZEN INPUT AT ALL OF ITS HEARINGS OR MEETINGS AND YOUR INVOLVEMENT WILL ASSIST IT IN REACHING THE BEST DECISION POSSIBLE FOR ALL PARTIES.

* PLEASE SEE YELLOW BOX ON OPPOSITE SIDE OF THIS MAILER FOR A LIST OF WAYS TO EITHER COMMENT ON AND/OR TRACK THIS ITEM.

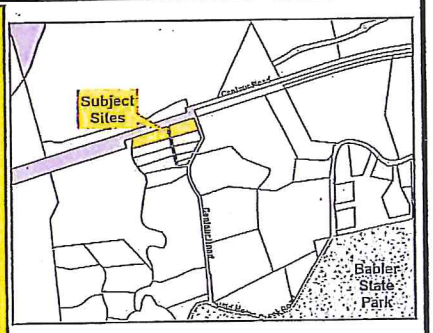

Street Addresses of Subject Sites:
107 and 109 Centaur Road
Wildwood, MO 63005

THE CITY WELCOMES AND ENCOURAGES YOUR COMMENTS AND PARTICIPATION IN ITS PUBLIC PROCESSES.

The Planning and Zoning Commission of the City of Wildwood will hold a public hearing on **Monday, September 15, 2014 at 7:30 p.m.** **in the City Hall Council Chambers, 16860 Main Street, Wildwood, Missouri 63040** for the purposes of accepting testimony regarding a request for either the modification of zoning district designations, application or amendment of special procedures, change in the underlying regulations of the Zoning Ordinance, action on Record Plats, updates to other land use regulations, or amendment of the Master Plan, which will then be taken under advisement for future action. The meeting will be open to all interested parties to comment upon this request, whether in favor or opposition, or provide additional input for consideration. *If you wish to attend this public hearing and require accommodation due to disability, please contact the Department of Planning forty-eight (48) hours in advance at (636) 458-0440.* If you do not have comments regarding this request, no action is required on your part. The following **request** will be considered at this time:

P.Z. 24-14 Centaur Station, c/o Michael Phelan, 18833 Cliffview Lane, Wildwood, Missouri, 63005 – A request for the application of a Landmark and Preservation Area (LPA) upon the property, buildings, and structures (Centaur Station) located in the Historic Centaur Area for low-intensity commercial uses under the allowances of this Special Procedures Permit process of the City's Zoning Ordinance; Addresses: 107 and 109 Centaur Road/Locator Numbers: 19X410082 and 19Y620026; NU Non-Urban Residence District and FPNU Floodplain Non-Urban Residence District. Potential Uses: Office, Limited Services and Retail Facilities, and Offices, with Affiliated Dwelling Units. **(Ward One)**

***RESIDENT OR PROPERTY OWNER - PLEASE COMMENT ON AND/OR TRACK THIS REQUEST BY:**

1) Submitting a comment online by visiting: **http://www.cityofwildwood.com/comment.**
2) Submitting a written comment prior to the hearing and addressed to the Planning and Zoning Commission, City of Wildwood, 16860 Main Street, Wildwood, Missouri 63040.
3) Viewing the Planning and Zoning Commission's agenda, which is available on the City's website at: **www.cityofwildwood.com**, the Friday before the aforementioned meeting date.

If you should have any questions regarding this information, please feel free to contact the Department of Planning at (636) 458-0440. Thank you in advance for your interest in this matter.

WILDWOOD

August 28,2014

The Planning and Zoning Commission
City of Wildwood, Missouri
16860 Main Street
Wildwood, Missouri 63040

Re:	A recommendation report on a planned request for the application of a Landmark and Preservation Area (LPA) upon a property, buildings, and structures (Centaur Station) that have had a range of uses over their one hundred (100) year plus history.
Location:	West side of Centaur Road, north of Wild Horse Creek Road (107 and 109 Centaur Road)
Zoning:	FPNU Floodplain Non-Urban Residence District
Historic Community Name:	Centaur
Ward:	One

Commission Members:

BACKGROUND - In the Zoning Ordinance, a special procedure permit process exists for special properties that have been determined to have historic significance within the community. These properties, which have buildings and structures situated upon them, must meet certain criteria for consideration for the application of this special procedure and, once considered historic, may be allowed a range of authorized activities and uses that are normally not permitted by that underlying zoning district designation. The intent of this procedure is to encourage historic preservation activities, including restoration, rehabilitation, and/or reuse. The ordinance reads as follows in this regard: *"the purpose of this Section is to promote the general welfare, heritage, education and economic benefit of the City of Wildwood through the preservation, protection and regulation of buildings, sites, structures, monuments and neighborhoods of historic, architectural, cultural or archeological significance. It is further the intent of this procedure to encourage the adaptation of these buildings, sites, structures, etc., for current use."*

CURRENT REQUEST - The owner of this property has submitted an application to the City of Wildwood for the use of this procedure at the above-referenced location. On the application, the petitioner notes his desire to complete the rehabilitation of the property and buildings/structures and potentially use the main building and **associated station structure** located on it for low-impact commercial type activities or uses, as defined in the code. These activities and uses can include the following:

1. Offices.
2. Limited service and retail facilities in which goods and services may be sold or provided directly to the public on the premises such as, but not limited to, studios or galleries for artwork or antiques; studios or work areas for artists, candymakers, dressmakers, tailors; music teachers; dance teachers; restaurants (excluding fast-food restaurants). In no case shall any use involving the manufacture of products be permitted to occupy more than four thousand (4,000) square feet of gross floor area.

3. Offices (as permitted in Subsection (C) (1) above) with affiliated dwelling units, wherein occupancy of the dwelling unit shall be limited to the owner, manager or employee of the office use and their respective families.
4. Child care centers, nursery schools, day nurseries.
5. Single-, two- and multiple-family dwellings.

According to the petitioner, during a discussion on this matter before the Historic Preservation Commission, he has not yet decided a specific activity or use or combination, but would like to have a range, so as to allow him a certain amount of flexibility in the future. The petitioner understood the limited nature of the permitted activities or uses under this special procedure permit and that a number of conditions can be levied as part of it regarding the future development and use of the property.

PROPERTY'S CHARACTERISTICS - At the time of the petitioner's presentation to the Historic Preservation Commission, the petitioner had already completed a significant amount of work on the property, given it had been used for rental purposes and suffered a slow decline in its condition over an extended period of time. With the petitioner's ownership, the property has been substantially improved and the buildings and structures secured, rehabilitated, and now are an important and respected part of the Centaur community. The property has a number of improvements associated with it, which can be summarized as follows:

Improvement	Year Built (St. Louis County Records)	Comment
Main Building	1920	Two story building constructed of brick, with large covered front porch along roadway.
Accessory Structure #1	1920	Called Centaur Station structure and resembles a small train station building.
Accessory Structure #2	1920	Located in westernmost portion of the site, which has lawn area around it.
Parking Lot Area	Undetermined	Informal gravel area around north side of main building and surrounding accessory structure #1.

Any building or structure over the age of seventy-five (75) years is considered historic in the City of Wildwood and listed in its survey document. Since the registry process is voluntary in the City of Wildwood, the identification of a property, building, and/or structure (collectively termed elements) is a listing, but has no control over its disposition over time. With the application of a Landmark and Preservation Area (LPA) designation on an element, such control over its condition, retention, or demolition does exist via a site-specific ordinance. Therefore, from the perspective of the Historic Preservation Commission, this special procedures permit is a very important tool to maintain Wildwood's unique and varied history here in the Centaur community.

REPORT AND RECOMMENDATION OF THE COMMISSION - As part of the consideration of a structure(s), building(s), and/or property/properties to a Landmark and Preservation Area designation, the Historic Preservation Commission must provide a recommendation to the Planning and Zoning Commission for its consideration, as part of its review process. Specifically, the Zoning Ordinance regulation for such is as follows: "*the Historic Preservation Commission shall make their comments and recommendation known to the Planning Commission and petitioner no later than seven (7) days prior to the public hearing before the Planning Commission. The said comments and recommendations shall be made available for public inspection. The Planning Commission will construe the absence of comment or recommendation as acceptance of the petition*

by the Historic Preservation Commission." This regulation of the Landmark and Preservation Area (LPA) reflects the need for the Historic Preservation Commission to provide its expertise in these matters, so the historic value of the element is retained and suggest any appropriate conditions for this purpose are included the site-specific ordinance designating the site with this designation.

The Historic Preservation Commission has considered this location and does believe it meets the criteria to be considered historic by the virtue of meeting one (1), if not more, of the following requirements set forth in the regulations for a Landmark and Preservation Area (LPA):

1. Has significant character, interest or value as part of the development, heritage or cultural characteristics of the City of Wildwood, State of Missouri or the United States.
2. Is the site of a significant historic event.
3. Is the work of a designer whose individual work has significantly influenced the development of the St. Louis region, State of Missouri or United States.
4. Contains elements of design, detail, materials or craftsmanship, which represent a particular architectural style or significant innovation.
5. Owing to its unique location or singular physical characteristic, represents an established and familiar visual feature of a neighborhood or within the City of Wildwood.

With this determination by the Historic Preservation Commission, it would note the main building **and station structure** have been at this location for over one hundred (100) years, the properties acted as a major commercial node of the community for generations, and the setting remains a major landmark in this portion of Wildwood (please see the attached history prepared by the Historic Preservation Commission on the Centaur Area). As part of this support for the application of this special procedures permit at this location, the Commission would also recommend the following conditions be included in the site-specific ordinance for this property:

1. The petitioner is required to place the property, **and associated buildings and structures,** on the City's Historic Registry. This registry process, **in terms of the required application and review steps, must parallel that in terms of time of the Planning and Zoning Commission and City Council's consideration of ~~within one (1) year~~ the Landmark and Preservation Area (LPA) request.**
2. The petitioner cannot demolish the main building or **station structure**, unless the Historic Preservation Commission would grant such allowance, per its regulations in this regard.
3. The petitioner follows all permitting requirements for the rehabilitation and restoration of the element, as set forth in the City's building and land use codes.

With these conditions, a reasonable level of control can be exercised by the Historic Preservation Commission over the elements to ensure its longevity and preservation for future generations, while not obstructing the petitioner's right of utilization of it for his enjoyment.

The Historic Preservation Commission appreciates the opportunity to comment on this matter and, if any of the Planning and Zoning Commission members should have any questions or comments in this regard, please feel free to contact the Department of Planning at (636) 458-0440. Thank you again.

Respectfully submitted,
CITY OF WILDWOOD

William F. Kennedy, Chair
Historic Preservation Commission

ATTEST:

Joe Vujnich, Director
Department of Planning

Cc: The Honorable City Council Members
Daniel E. Dubruiel, City Administrator
Rob Golterman, City Attorney
Liz Weiss, Planner
Michael Phelan, Petitioner and Property Owner

Editor's Note: Modifications to the report, which were requested by the Commission at its July meeting, are indicated by bolded, red type, while deletions by a single, strike-though line.

Attachment A –
LPA Application Packet

12/11/13

P.Z. Number(s): 8
(as assigned by department)

DEPT OF PLANNING & PARKS
DEC 11 2013
CITY OF WILDWOOD

PETITION

before the

CITY OF WILDWOOD'S
PLANNING AND ZONING COMMISSION

FOR THE PURPOSE OF HEARING REQUESTS
FOR ONE OR A COMBINATION OF THE FOLLOWING:
(PLEASE CHECK THOSE ITEMS WHICH ARE APPLICABLE)

- [x] Change in Zoning
- [ ] Conditional Use Permit
- [x] Approval of a Planned District or other special procedure (C-8/IA-3/PRD)

APPLICANT/OWNER INFORMATION

Applicant's Name: Michael Phelan
Mailing Address: 18833 Cliff View Lane
Wildwood, MO 63005
Telephone Number, with Area Code: 314 406 1349
Fax Number, with Area Code:
E-Mail Address: downincentaur@yahoo.com
Interest in Property (Owner or Owner Under Contract):
OWNER

If owner under contract, please attach a copy of the contract.

Owner's Name (if different than applicant):

Address:

Telephone Number, with Area Code:

SITE INFORMATION

Postal Address of the Petitioned Property(ies):
107 Centaur Road, 109 Centaur Rd
Wildwood, MO 63005

Locator Number(s) of the petitioned Property(ies):
19X410082
19Y620026

Total Acreage of the Site to the Nearest Tenth of an Acre:
3.11

Current Zoning District Designation:

Proposed Zoning District Designation: LPA

Proposed Planned District or Special Procedure: LPA

USE INFORMATION

Current Use of Petitioned Site: VACANT Residential

Proposed Use of Site: Uses permitted under Landmark and Preservation Area (LPA) Section 415.520

Proposed Title of Project: Centaur Station

Proposed Development Schedule (include approximate date of start and completion of the project):
Spring 2014

CONSULTANT INFORMATION

Engineer's/Architect's Name: Buescher Ditch

Address: PO Box 621
Washington, MO 63090

Telephone Number, with area code: 636 239 6255

Fax Number, with area code:

E-Mail Address:

Soil Scientist/Forester's Name:

Address:

Telephone Number, with area code:

Fax Number, with area code:

E-Mail Address:

ACKNOWLEDGEMENT INFORMATION

The petitioner(s) state(s) they (he) (she) will comply with all the requirements of the city of wildwood with regard to the procedures relating to its administration of land use and development controls within its boundaries, including the payment of all applicable fees.

The petitioner(s) further represent(s) and agree(s) that they (he) (she) has (have) not made any arrangement to pay any commission, gratuity, or consideration, directly or indirectly, to any official, employee, or appointee of the City of Wildwood with respect to this application.

The petitioner(s) hereby certify(ies) that (indicate one):

(✓) I (we) have a legal interest in the hereinabove described property.

( ) I am (we are) the duly appointed agent of the petitioner(s) and that all information given and represented on this application is an accurate and true statement of fact. Any misrepresentation of information on this application or accompanying information shall constitute grounds for the City of Wildwood, Missouri to terminate review of this petition and return all materials, minus any fees, associated with its review up to and through that point.

SIGNATURE: _____

NAME (PRINTED): Michael D'Phelan

ADDRESS: 18833 Cliff View Lane
Wildwood, MO 63005

TELEPHONE NUMBER: 314 406 1349

[PLEASE NOTE: THE ABOVE NAMED PERSON SHALL RECEIVE ALL OFFICIAL NOTICES REGARDING THIS REQUEST, INCLUDING THE PUBLIC HEARING NOTICE.]

SUBSCRIBED AND SWORN BEFORE ME THIS
_____ DAY OF _____, 20_____.

SEAL:

SIGNED: _____
(NOTARY PUBLIC)

NOTARY PUBLIC_____,
STATE OF MISSOURI.

MY COMMISSION EXPIRES_____.

FOR OFFICE USE ONLY

1ST SUBMITTAL DATE: _____
FEE: _____; RECEIVED BY: _____
PRELIMINARY DEVELOPMENT PLAN: YES NO
PACKET COMPLETE: YES NO

2ND SUBMITTAL DATE: _____
PACKET COMPLETE: YES NO

3RD SUBMITTAL DATE: _____
PACKET COMPLETE: YES NO

4TH SUBMITTAL DATE: _____
PACKET COMPLETE: YES NO

Proposed Landmark Preservation Area
107 and 109 Centaur Road Wildwood, MO 63005

Statement of Historical and Architectural Significance.

The land in the proposed LPA has a long history associated with it as the former town of Centaur Missouri.

In 1893 Anton Leiweke organized the Centaur Lime Company and its company store, and offices were erected on this site, the company employed 100 people. In 1894 the railroad came through the property and a train station and hotel were added to the site. These buildings of frame construction burned approximately 1918, and the current buildings were constructed of brick and mortar in about 1920.

The construction of the buildings are of brick and or mortar and quarried from the company limestone mine directly across the street from the site.

The President of the company and owner of the house was killed with 3 members of his family on May 5th ,1932 in train accident in front of the house. (see attached pic and article from the Post Dispatch)

May 5 — 1932

ST. LOUIS POST-DISPATCH

Killed When Train Struck Auto

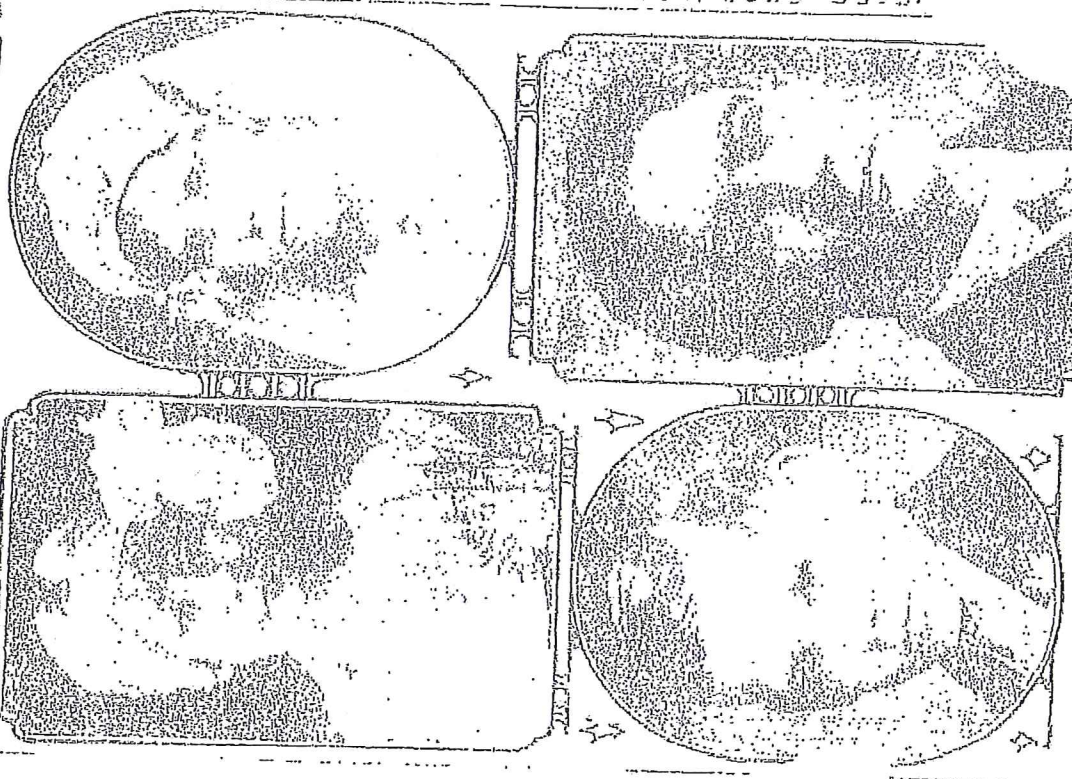

FOUR members of a family killed when a freight train stru
automobile at Centaur, St. Louis county, today. Above, DO
HWEKE (left) and her cousin, LORETTA LEIWEKE; below
C. LEIWEKE JR., Loretta's brother, and A. LE
ves' father, who was driving.

H HURT WHEN IN RUNS INTO TO AT CENTAUR

iweke, 50, Daughter, ece, 8, and Nephew, 9, Are Victims.

N WAY TO CHURCH

s Brother Hurt—No ning Sounded, Witnesses Assert.

ersons were killed and one red as they were driving sion Thursday mass at 7:50 oday when an eastbound land train struck their lle at a grade crossing in

Victims of Crash and Scene Where Four Were Killed



M
S

HE
Ha

MAN, 3 CHILDREN KILLED WHEN AUTO IS HIT BY TRAIN

Head of Lime Company, Daughter, Niece and Nephew Fatally Injured at Centaur, St. Louis County

DRIVER'S BROTHER SERIOUSLY INJURED

Family on the Way to Church at Time of Accident—Verdict of Unavoidable Accident.

Four members of a family were killed and a fifth seriously injured when a Rock Island freight train struck an automobile at Centaur, St. Louis County, at 6:40 o'clock this morning. The dead:

A. Leo Leiweke, 53 years old, president-treasurer of the Centaur Lime Co.

Dolores, 11, his daughter.

Loretta, 11, daughter of his brother, Joseph H. C. Leiweke.

Joseph Jr., 16, brother of Loretta.

Justice of the Peace Joseph H. C. Leiweke, 55 [illegible], president and secretary of the lime company, was injured. He is unconscious at St. Mary's Hospital with injuries of the skull and left arm and body bruises.

The family [illegible] was from the Leiweke homes in Centaur to Ascension Catholic Church at Chesterfield. This is Ascension Thurs-

day, when Catholics are obligated to attend mass. Leo Leiweke was driving, in a touring car.

A regular passenger train had passed a short time previously and relatives think Leo Leiweke was not looking for another train. The freight was an eastbound extra, not regularly scheduled. There was no automatic signal at the crossing and no agent on duty at the station. The car was northbound in Centaur road, preparatory to turning east on a new road between the track and the Missouri River.

Automobile Demolished.

The automobile was carried about 100 feet and demolished. The elder Joseph Leiweke was found under the car when relatives and other residents of the hamlet hurried to the scene. Loretta was found near the crossing with a skull fracture. She died a half hour later in the frame railroad station, after being given first aid by her brother, Francis, postmaster and merchant at Centaur.

The body of Dolores was found about 225 feet from the crossing. The bodies of Leo Leiweke and Joseph Jr. were near the wreck of the machine.

Coroner's Verdict of Accident.

A Coroner's jury returned a verdict of unavoidable accident this noon.

The Rev. V. J. McCartney, pastor of Ascension Church and of St. Anthony's Church at Centaur and Mrs. Minnie Bellaire of Chesterfield testified they were driving about 50 feet behind the Leiweekes and heard no whistle. They said they did not see the train, but heard it. Trees and structures interfered with the engineer's vision of the machines approaching the crossing from the south, they declared.

Father McCartney had celebrated mass at Centaur and Mrs. Bellaire was taking him to the church at Chesterfield.

Edgar Nelson of Eldon, Mo., the engineer, testified that a grove of trees obscured the road. He said he whistled three times and rang the bell as he approached Centaur. His train, consisting of 26 loaded cars and a caboose, was going 35 miles an hour, but he stopped the locomotive about 1100 feet east of the crossing, Nelson related. Sumner E. Gunn of Eldon, the fireman, corroborated the engineer's testimony about the whistle and bell, but said he did not see the accident.

Centaur is in the northwestern corner of St. Louis County, in a narrow valley. The Rock Island runs at the foot of the river bluffs.

WILDWOOD

January 8, 2014

The Historic Preservation Commission
City of Wildwood, Missouri
16860 Main Street
Wildwood, Missouri 63040

Re: Application for the Landmarks and Preservation Area (LPA) – 107 and 109 Centaur Road

Commission Members:

In December of last year, the Department of Planning received an application packet from a property owner of a historic element in the Centaur Community of Wildwood. This historic element is the all-brick construction, two-story residence located at the ninety-degree turn on Centaur Road, at the railroad tracks. This building has a long history in this area and was an integral part of the Centaur community, when it was a place of commerce and trade in the 1800's. Although an old structure, the new owner has invested a great deal of effort over the past several months and begun to stabilize it and return it to its past glory and significance.

The application packet that was provided by the owner of this historic element is the initial step in the process that seeks the City's support relative to the redevelopment of the property for limited commercial uses to complement the past history of the Centaur Community as a center of some commerce and accommodate the growing number of cyclists that pass through this area as well. The packet contains an application for rezoning, information relating to the property, and other items necessary for this land use process to begin. The application for rezoning identifies the Landmark and Preservation Area (LPA) would be placed on this site, which is currently designated as NU Non-Urban Residence District and FPNU Floodplain Non-Urban Residence District, like many of the properties in its vicinity. Thus, these properties and area have flooded, with water from the nearby Missouri River.

The LPA is specifically set forth for use on historic properties, as a mechanism to foster their preservation and adaptive reuse. This zoning district can be used without the benefit of the Master Plan's 5th Land Use Category, which is not the case in all instances. This overlay district was carried over from St. Louis County, at the time of the incorporation and remained in the City's Zoning Ordinance, since that date. Over the last eighteen (18) years, only one (1) application has been submitted for its use, until now, and that location was in the Orrville Community. However, the one (1) previous application was withdrawn, before the Planning and Zoning Commission and the City Council took any formal action upon it.

The specifics associated with the LPA are extensive and detailed in the section of the City's Zoning Ordinance. Important among these specifics is the requirement the element can be protected from any future demolition or major alterations by the City, if the overlay district is approved on the properties. Other items are detailed below:

SECTION 415.520: LANDMARK AND PRESERVATION AREA (LPA)

A. *Purpose And Intent.* The purpose of this Section is to promote the general welfare, heritage, education and economic benefit of the City of Wildwood through the preservation, protection and regulation of buildings, sites, structures, monuments and neighborhoods of historic, architectural, cultural or archeological significance. It is further the intent of this procedure to encourage the adaptation of these buildings, sites, structures, etc., for current use.

B. In any zoning district, except "PS" Park and Scenic District, a single parcel or geographic area may be designated as a landmark and preservation area thereby encouraging the preservation, enhancement, rehabilitation and perpetuation of the landmark building, structure or area. The Planning Commission may recommend and the City Council, by ordinance, may approve designation for a specific parcel or area provided the area is characterized by one (1) or more of the following criteria:
   1. Has significant character, interest or value as part of the development, heritage or cultural characteristics of the City of Wildwood, State of Missouri or the United States.
   2. Is the site of a significant historic event.
   3. Is the work of a designer whose individual work has significantly influenced the development of the St. Louis region, State of Missouri or United States.
   4. Contains elements of design, detail, materials or craftsmanship which represent a particular architectural style or significant innovation.
   5. Owing to its unique location or singular physical characteristic, represents an established and familiar visual feature of a neighborhood or within the City of Wildwood.

C. *Additional Permitted Land Uses And Developments.* Designation as a landmark and preservation area qualifies property for additional uses beyond those permitted or conditional uses in the zoning district in which the property is located. A designated landmark and preservation area may contain such of the following additional uses as determined by the Planning Commission and the City Council, provided that these uses shall not create an appreciable increase in land use intensity, beyond what normally occurs in the applicable zoning district, nor substantially alter or affect the character of surrounding development:
   1. Offices.
   2. Limited service and retail facilities in which goods and services may be sold or provided directly to the public on the premises such as, but not limited to, studios or galleries for artwork or antiques; studios or work areas for artists, candymakers, dressmakers, tailors; music teachers; dance teachers; restaurants (excluding fast-food restaurants). In no case shall any use involving the manufacture of products be permitted to occupy more than four thousand (4,000) square feet of gross floor area.
   3. Offices (as permitted in Subsection (C)(1) above) with affiliated dwelling units, wherein occupancy of the dwelling unit shall be limited to the owner, manager or employee of the office use and their respective families.
   4. Child care centers, nursery schools, day nurseries.
   5. Single-, two- and multiple-family dwellings.

D. All such additional uses shall conform to specific conditions established in the ordinance governing the particular landmark and preservation area concerning, but not limited to, the following:
   1. Building appearance.
   2. Number of employees or pupils.
   3. Minimum and maximum square footage per use.
   4. Open space requirements.
   5. Signs (number, type, location).
   6. Parking (number, location).

E. *Performance Standards.* All uses established in a landmark and preservation area shall operate in accord with standards contained in Section 415.250 "Zoning Performance Standards Regulations". These performance standards are minimum requirements and may be made more restrictive in the conditions of the ordinance governing the particular landmark and preservation area.

F. *Height Limitations For Structures.* Unless otherwise restricted by application of regulations in Section 415.240 "Air Navigation Space Regulations" of this Chapter, the total height of any structure shall be limited by the applicable zoning district regulations. The height limitations may be made more restrictive in the conditions of the ordinance governing the particular landmark and preservation area.

G. *Lot Area And Yard Requirements.*
   1. *Minimum lot area.* The lot area for any use or new building in a landmark and preservation area shall be governed by the regulations and the zoning district regulations in which the lot is located.
   2. *Minimum yard requirements.* Setbacks for new parking areas and new structures shall be established in the conditions

of the ordinance governing the particular landmark and preservation area; however in no instance shall they be less restrictive than the requirements of the zoning district in which the property is located.

H. *Off-Street Parking And Loading Requirements.* The minimum off-street parking and loading requirements for any use or building in a designated landmark and preservation area shall not be reduced below that required for the same use in any other "M" Industrial, "C" Commercial, "R" Residential, "NU" Non-Urban Residence zoning district as set forth in **Section 415.280** "Off-Street Parking and Loading Requirements". These requirements may be made more restrictive in the conditions of the ordinance governing the particular landmark and preservation area. Where determined necessary and where the landmark and preservation area includes two (2) or more uses, the Planning Commission may recommend and the City Council may approve a total reduction of not more than twenty percent (20%) of the required off-street parking and loading spaces, where it has been demonstrated by study of the combined uses and customary operation of the uses that adequate parking would be provided.

I. *Sign Regulations.* The number, type and location of all signs, display or advertising devices proposed and visible from the public right-of-way shall be subject to the regulation and control of the particular zoning district in which the property is located as set forth in **Section 415.400** "Sign Regulations"; however these regulations may be made more restrictive in the conditions of the ordinance governing the particular landmark and preservation area.

J. *Procedure--Establishment Of Area.* In order to establish a landmark and preservation area, the procedure shall be as follows:

1. *Application.* A petition shall be filed with the City Council on forms prescribed for this purpose by the Planning Commission. Said petition may be initiated by the City Council, Planning Commission, the owner(s) of record or owners under contract of a lot or tract or their authorized representatives or by the owners of fifty percent (50%) or more of the area (excluding streets and alleys) included within the proposed area.
   a. Three (3) sets of forms shall be submitted to the Department of Planning on petitions initiated by owner(s) of record or owners under contract or their authorized representative or by owners of fifty percent (50%) or more of the area in a proposed area and are to be accompanied by the following:
      (1) Filing fee per requirements of **Section 415.550** "Fees".
      (2) General location map; outboundary plat and legal description of the property in question.
      (3) A statement documenting the historic, architectural, cultural, archaeological or aesthetic significance of the proposed lot or lots.
      (4) Summary, description, example or outline of proposed conditions to be applied within the area including, but not limited to, design and construction standards for building facades, setbacks, height, scale, material, color and texture, trim, roof design and landscaping; standards for the design details for all fences, street furniture and signs.
      (5) A preliminary development plan indicating existing and proposed structures and uses of all properties within the proposed area including:
         (a) Existing and proposed contours at intervals of not more than five (5) feet referred to sea level datum.
         (b) Proposed ingress and egress to site, including adjacent streets.
   b. Petitions initiated by the City Council or Planning Commission shall be accompanied by the following:
      (1) A statement from the Historic Preservation Commission documenting the historic, architectural, cultural, archaeological or aesthetic significance of the proposed lot or lots.
      (2) A survey of the property furnished by the Department of Planning from information of record.
      (3) A letter of intent from the initiating party indicating the proposed use.
2. *Public hearing.*
   a. A public hearing on the petition shall be held by the Planning Commission in the same manner and with the same public notice procedure as required in the procedure for amending the zoning ordinance, provided that a date for a public hearing shall be set within forty-five (45) days of acceptance of the petition by the Department of Planning. Additional time may be required to set a date for public hearing for petitions initiated by the City Council or the Planning Commission.
   b. Upon acceptance of the petition, the Department of Planning shall forward the application for landmark and Preservation area designation to the Historic Preservation Commission for their comments and recommendation.
   c. The Historic Preservation Commission shall make their comments and recommendation known to the Planning Commission and petitioner no later than seven (7) days prior to the public hearing before the Planning Commission. The said comments and recommendations shall be made available for public inspection. The Planning Commission will construe the absence of comment or recommendation as acceptance of the petition by the Historic Preservation Commission.
3. *Planning Commission recommendation.* No action shall be taken by the City Council with respect to the petition until it has received the recommendation of the Planning Commission. Said recommendation shall include the comments and recommendation of the Historic Preservation Commission and shall address the comments and recommendation of the Historic Preservation Commission, general planning considerations, including consistency with good planning practice,

and compatibility with adjoining permitted developments and uses. All recommendations shall be made in consideration of plans or area studies, subdivision and zoning requirements and projected public improvements applicable to the area affected by designation. A recommendation of approval shall be accompanied by conditions to be included in the ordinance establishing the landmark and preservation area or approval of a site development plan in a landmark and preservation area. Such conditions shall include, but not be limited to, the following:

a. Permitted uses, including maximum floor area;
b. Preservation and design standards for all new construction, alteration and repair;
c. Height limitations;
d. Review of exterior facade and design features or details by the Historic Buildings Commission;
e. Minimum yard requirements;
f. Off-street parking and loading requirements;
g. Sign regulations;
h. Requirements for deed restrictions, as applicable.

4. *Appeal or protest to Commission recommendation.*
   a. *Appeal by petitioner to recommendation of denial.* The petitioner may file an appeal to the City Council of a Planning Commission recommendation of denial of an application for a landmark and preservation area procedure or an amendment thereto in accord with the provisions of **Section 415.530** "Appeal and Protest Procedure for Special Procedures".
   b. *Protest by specified nearby property owners to recommendation of approval.* Specified nearby property owners may file a protest with the City Council against the Planning Commission's recommendation of approval of an application for a landmark and preservation area procedure or an amendment thereto in accord with the provisions of **Section 415.530** "Appeal and Protest Procedure for Special Procedures".

K. *Procedure--Approval Of Site Development Plan.* After passage by the City Council of an ordinance establishing a landmark and preservation area, a site development plan shall be submitted in accord with the following provisions. No building permits or authorization for improvement or development shall be issued prior to approval of such plans.

1. Plans for single-lot developments shall be submitted to the Department of Planning to be reviewed for compliance with the zoning ordinances and then forwarded to the Historic Preservation Commission for review by the Historic Preservation Commission. Said plans shall contain the minimum conditions of the specific ordinance governing the landmark and preservation area and, further, shall comply with provisions of the subdivision ordinance and other applicable City ordinances. Single lot development plans shall be recorded as outlined in Subsection (M).
2. If development in a designated landmark and preservation area requires trust indentures and/or maintenance agreements, a copy of the landmark and preservation area ordinance shall be recorded with said indentures or agreements.
3. In the case of multiple-lot developments, a site development concept plan for the designated area shall be submitted to the Planning Commission for review and approval. The concept plan shall be recorded as required by Subsection. Detailed site development section plans shall be submitted to the Department of Planning (and forwarded to the Historic Preservation Commission) for review and approval by the Planning Commission by individual building, lot, phase or plat representing a portion of the site development concept plan. The detailed site development section plans shall be recorded as required in Subsection (M).

L. *Procedure--Amendment Of Conditions Or Site Development Plan.* In order to amend conditions of an existing landmark and preservation area or to amend the site development plan approved for the landmark and preservation area, the procedure shall be as follows:

1. To amend the landmark and preservation area ordinance.
   a. The property owner or authorized agent shall submit a written request to amend ordinance conditions to the Department of Planning for review. A copy of the request shall be forwarded to the Historic Preservation Commission for review and recommendation. The Department shall evaluate the request for consistency in purpose and content with the nature of the proposal as originally advertised for public hearing and shall consider the comments of the Historic Preservation Commission.
   b. If the Department determines that the requested amendment is consistent in purpose and content with the nature of the original proposal as advertised, the Department shall so report to the Planning Commission. The Planning Commission shall then review the request and the report of the Department, then forward a recommendation to the City Council. A recommendation of approval shall include conditions to be included in the amended ordinance.
   c. If the Department of Planning determines that the requested amendment is not consistent in purpose and content with the nature of the proposal as originally advertised for public hearing, the Department shall so report to the applicant and the Planning Commission. The Planning Commission may forward a resolution of intent to the City Council for the purpose of a new public hearing on the matter in accord with proceedings specified in Section 415.560 "Procedure for Amending the Zoning Ordinance".
2. To amend the site development plan approved for the landmark and preservation area.
   a. The property owner or authorized representative shall submit an amended site development plan to the

Department of Planning for review. The Department shall forward a copy to the Historic Preservation Commission for its review and recommendation. The Department shall then evaluate the request for consistency in purpose and content with the nature of the proposal as originally advertised for public hearing with the Historic Preservation Commission's recommendation and the preliminary development plan approved by the City Council.

b. If the Department of Planning determines that the proposed site plan amendment is not in conflict with the original proposal as advertised and the approved preliminary development plan and meets all conditions of the landmark and preservation area ordinance, the Department upon recommendation of the Historic Preservation Commission may approve said amended plan. Said plan shall be recorded as required by Subsection (M).

c. If the Department of Planning determines that the proposed site plan amendment is not consistent in purpose and content with the nature of the proposal as originally advertised for public hearing or with the preliminary development plan approved by the City Council, the Department shall so report to the applicant and the Planning Commission. The Planning Commission may forward a resolution of intent to the City Council for the purpose of a new public hearing on the matter in accord with proceedings specified in Section 415.560 "Procedure for Amending the Zoning Ordinance".

d. *Appeal to Commission of a decision by Department in reviewing development plan.* The petitioner/developer may appeal a decision by the Department of Planning, in cases where the Department of Planning is authorized to review development plans, to the Planning Commission. The petitioner shall have a fifteen (15) day period in which to file a written appeal and plan with the Commission. The written appeal, stating the reasons for the appeal, shall be submitted to the Department. The Commission shall make the final determination of the matter. No exceptions will be granted that are in violation of the particular ordinance governing the development plan.

M. *Recording.* Within sixty (60) days of approval of the initial, conceptual or amended site development plan, the plan shall be recorded with the St. Louis County Recorder of Deeds and thereby authorize development as depicted thereon with a copy to be filed with the City of Wildwood.

N. The permitted uses established in the ordinance governing the particular landmark and preservation area shall become effective upon recording of an instrument approved by the Department of Planning and the City Attorney. This recorded instrument shall constitute an affirmative covenant running with the land for a period of time specified in the ordinance. This covenant shall require the continuation of the preservation of the structure, site or area and prohibit the demolition of any structure without approval by the Historic Preservation Commission and the City Council. The City Council may release the covenant upon receipt of a report from the Planning Commission. (Ord. No. 1324 App. A §1003.191, 8-14-06)

The process for the consideration of this LPA request is as follows, with much of it being set forth in the regulations noted above:

	Steps in Process[1]	Review Authority
1.	First Presentation of Request to Historic Preservation Commission	Department of Planning
2.	Discussion of Request for Recommendation Purposes	Historic Preservation Commission and Department of Planning
3.	Action on Request, with Recommendation	Historic Preservation Commission
4.	Public Hearing on LPA	Planning and Zoning Commission
5.	Information Report	Department of Planning
6.	Letter of Recommendation	Planning and Zoning Commission
7.	Public Hearing on LPA	City Council
8.	Introduction of Bill (assumes approval of LPA)	City Council
9.	Passage of Bill into Ordinance (assumes approval of LPA)	City Council
10.	Placement of Element on City's Historic Registry (a requirement of the site-specific ordinance) – requires many of the same steps noted above	Historic Preservation Commission

At tonight's meeting, the intent of this agenda item is to introduce the proposal to the Historic Preservation Commission and accept preliminary comments from its members, so as at the next meeting, discussion can continue, leading to a recommendation that would be forwarded to the Planning and Zoning Commission for its use and consideration.

If any of the Commission Members should have any questions regarding this information, please feel free to contact the Department of Planning at (636) 458-0440. Thank you for your consideration of this information and input on this item.

Respectfully submitted,
CITY OF WILDWOOD

Joe Vujnich, Director
Department of Planning

Cc: The Honorable Timothy Woerther, Mayor
The Honorable City Council of the City of Wildwood
Daniel E. Dubruiel, City Administrator
Rob Golterman, City Attorney
Liz Weiss, Planner – Zoning
Michael Phelan, Element Owner

---

[i] Additional meetings may be scheduled at the discretion of the Commissions or City Council, if needed or desired.

Attachment B – Background Information

WILDWOOD

HISTORIC CENTAUR

City of Wildwood, Missouri

Historic Preservation Commission

Approval Date of History – April 24, 2014

Centaur is an area that still offers an opportunity to look back to what western St Louis County used to resemble at the time of its earliest settlement. Centaur's character is attributable to its location near the Missouri River and associated floodplain. The threat and existence of flooding in this community caused it not to experience the levels of growth that other portions of St. Louis County experienced over almost two hundred (200) years of existence. Therefore, Centaur is a community that is defined by the natural features in many ways, and different from other historic locations that now form an integral part of the City of Wildwood.

The Missouri River is the defining natural feature in this area, given the remnants of its former path create the fertile floodplain that still sustains agricultural activities today, while creating the pronounced bluffs, where Centaur remains, nestled next to them. These bluffs, consisting of limestone, provided a building material source and led to the growth of quarrying in this area as well. With these quarries in the area of Centaur, the river provided transportation for goods, which was eventually supplanted by the railroad, which followed the bluffs and the edge of the wide floodplain to markets across the region, and beyond.

These natural attributes that led to the development of the Centaur community were first recognized by the native tribes that inhabited the area for many millenniums. These tribes appear to have been in the area beginning around 12000 to 8000 B.C., based upon the very limited archeological remains and remnants that have been discovered in other similar settings elsewhere. These archeological remains and remnants are hard to find, and limited, due to the nomadic nature of these people and their small populations. The cultural periods spanned by these inhabitants are from the Early Man to the Dalton Period (Harl, Naglich, and Nixon, 1990). Thereafter, the tribes became more stationary and formed small settlements near water and the other plentiful resources that are found in this area. This pattern of settlement appears to have ended during the timeframe of 1300 and 1400 A.D., leading to the inhabitants returning to a more nomadic nature and traveling further south of this area.

The first Euro-American settlement in the vicinity of Centaur appears to be in the nearby the Wild Horse Valley Area in 1797 by James Mackey, at the mouth of Bonhomme Creek, and was named St. Andrews. This settlement was situated well to east of the current Centaur community. At one point, this community had three hundred (300) residents. James Mackey owned almost four thousand (4,000) acres in this area and controlled much of the land that formed the Wild Horse Creek Watershed. One (1) of the first to settle the Centaur Area was a prominent Virginia family, led by Reverend Robert Coleman, along with two (2) sons – Robert G. and William H. Coleman.

Other settlers in this area included Alexander McCourtney, William Bellew, William Bell, Henry Tyler, Theodore St. Onge, Adam Kesselring, Johann Sandfoss, and Anton Leiweke. These large or influential landowners, of which several profited due to ownership of slaves, shaped the character of this portion of west St. Louis County, which is now Wildwood.

The Centaur community was settled sometime between 1885 and 1891 by Anton Leiweke and would soon include the Centaur Lime Company and a stave factory owned by Henry Kelpe and his sons, who traveled from their home, located to south, to Centaur. Centaur had a modest population of thirty-three (33) inhabitants in 1909 (John Sebastian, 1909), but was an entrepreneurial hotbed due to its rich base of resources and transportation options, all being anchored by the railroad that had come to the area many years earlier in 1887 and the ever-prevalent and defining Missouri River. This area provided needed materials for a growing region, with some of the lime, rock, sand, and gravel used at the 1904 World's Fair, which was hosted by the City of St. Louis, for the grand buildings, structures, and outdoor spaces. The railroad station in Centaur was an integral part of this community, served generations of residents and workers, and remains today, as a reminder of this area's rich past.

The Centaur community, from approximately 1909 to 1933, is a story of the Leiweke Family and its role in its development. The Leiweke Family opened a quarrying operation, along with other enterprises, in the Centaur community, all of which flourished for over two (2) decades. The community, again, benefited from its proximity to the railroad line and the Missouri River. Centaur's location is synonymous to these surrounding man-made and physical features and, through time, and by water and other natural forces, helped the community grow, but also led to many devastating events.

In 1924, a major fire occurred in the Centaur community, starting in the Centaur Lime Company Building and encompassing seven (7) other houses and barns. This major fire also destroyed the local church/parsonage. After the fire, Anton Leiweke constructed a two (2) story, brick residence on the location of the destroyed Centaur Lime Building Company facility, which is currently owned by Michael Phelan. A new barn was constructed as well (which was also lost to another fire), but many of the other buildings were never replaced, after this 1924 fire, and business activity slowed, as the Great Depression descended on America. By 1929, the Centaur community began to struggle, which would affect it for many decades.

However, in 1965, the St. Louis County Council established a new Zoning Ordinance and corresponding classifications, which created a three (3) acre land use pattern around the Centaur community. This large-lot, single family pattern of development began a new chapter for the area, where individuals invested in larger tracts of land for single homesites and thereby preserved the rural character of the area. Although the Centaur community maintained its residential nature throughout this same period of time, these new residences in the area bolstered it.

For almost thirty (30) years, from that 1965 event, St. Louis County, Missouri provided government services to the area of Centaur that included its application of modern zoning, land use, and subdivision laws, along with the maintenance of public roads and bridges. Many people in the larger community of unincorporated subdivisions, neighborhoods, and rural areas in Centaur's vicinity, and beyond, were dissatisfied with the services offered by St. Louis County Government.

This dissatisfaction reached a point, where a group of residents began to explore creating a new city that would encompass much of the far western reaches of St. Louis County and include many of the historic communities that had pre-dated the more recent formation of municipal governments around it. These residents, known as the founders or incorporators, labored against significant odds to form this government that would oversee almost sixty-seven (67) square miles of land area. However, these odds did not prove to be insurmountable and, on February 6, 1995, voters in this area agreed to form the new City of Wildwood. This new City included the Centaur community and many other historic settlements, structures, buildings, and elements that had existed in some form for almost two (2) centuries, in some instances. The incorporation effort that formed the City of Wildwood was a landmark event for St. Louis County and set into place a vision to preserve the assets of this community from degradation and rapid change, keeping them from slowly disappearing over time and from the collective memory of this area. This vision, expressed in the City's Charter and Master Plan, remains as focused today, as it was in 1995.

More recently, the purchase of many parcels of ground by Michael Phelan has led to a renaissance in the area and the restoration of many of the historic buildings, including the old church/school that is located on the east side of Centaur Road, south of the railroad tracks. Beyond the activities of Mr. Phelan and other large and small landowners, the Centaur community is still effected by the Missouri River and its flooding. In 1993, a major, catastrophic flood significantly impacted the area and, since then, has had several instances of other high water occurrences, including 2013. The relationship of this community and the river remains one (1) of its primary defining characteristics.

Sources:

Harl, Joseph, Naglich, Dennis and Nixon, Joseph M.
1990 Report of Phase I Reconnaissance Level Survey of Prehistoric and Historic Cultural Resources in the Wildhorse Creek Drainage Basin in South St. Louis County.
Research Report - Administered by Missouri Department of Natural Resources -January 1990.

Sebastian, John
1909 In the Heart of Missouri, The New Rock Island Country.
Passenger Traffic Department, Rock Island Lines, Chicago.


CENTAUR LINE OF DRY GOODS & GROCERIES.





CENTAUR STATION

These photos of the Centaur Depot were contributed by Irene Seitz-Hosfeld, the daughter of the Walter Seitz, the Station Agent at the time of the photos.

The first two photos were taken in 1915.





This 1928 photo shows the new paint scheme:





Located in the center of Centaur Station, this building served as both the office of the Centaur Lime Company and the general store.

Photo courtesy of Robert Leiweke



[illegible] the general store at Centaur Station during the turn of [illegible] century.



HELLWIG FARMS - WWII



German POWs march into the mess hall at their small work camp on the Hellwig Brothers Farm on Gumbo Flats, the Missouri River bottomland now called Chesterfield Valley, in March 1945. About 100 POWs lived there and worked on area farms, replacing Americans who had gone to war.

The front gate of the POW camp at Hellwig Brothers Farm on Gumbo Flats, part of the Missouri River bottomland in St. Louis County. The photo was taken in March 1945, shortly after radio commentator Walter Winchell told his national audience that POWs from Gumbo could sneak across the river and blow up the munitions plant at Weldon Spring. American commanders said it couldn't happen. Post-Dispatch file photo



A scene in the cantaloupe shipping sheds at the Hellwig Brothers farm near St. Louis. The Hellwig Brothers employ nearly 100 men from the Rohwer Relocation Center. In the foreground are seen two or three women who are wives of the employees. They are labeling the choice melons before they are packed for shipping. -- Photographer: Mace, Charles E. -- Gumbo, Missouri. 9/1/43



Kitchen crew at the Hellwig Brothers Farm near St. Louis. All the men were recruited from the Relocation Center at Rohwer, and they work in the mess hall which was erected by the Hellwigs specially for the nearly 100 relocatees they employ. The men are, left to right: Koyama, Kaneda and Kuwata. Photographer: Mace, Charles E. Gumbo, Missouri.



Showing some of the dormitories and the mess hall which were built by the Hellwig Brothers on their farm west of St. Louis. The buildings were specially erected and house many Japanese-American relocatees employed by the Hellwigs. One of the recruits from the Rohwer Center drives a tractor in the foreground. -- Photographer: Mace, Charles E. -- Gumbo, Missouri. 9/2/43

(The Rohwer War Relocation Center was a World War II Japanese American internment camp located in rural southeastern Arkansas, in Desha County. It was in operation from September 18, 1942 until November 30, 1944, and held as many as 8,475 Japanese Americans forcibly evacuated from California. The Rohwer War Relocation Center Cemetery is located there, and it was declared a National Historic Landmark in 1992.)





CENTAUR

The Joseph Leiweke Family
Adeline Helen Francis Rose



The Leiweke Home and St. Anthony's Church in Centa

Anton and Josephine
Reilly Leiweke
Anna and Joseph Leiweke



Anton's home in Riesel, German



Anton Leiweke

Selig sind die Todten, die im Herrn sterben! Von nun an spricht der Geist, sollen sie ruhen von ihren Mühen, denn ihre Werke folgen ihnen nach. Offenb. Joh. 14, 13.

Zum frommen Andenken

an

unsere unvergeßliche Mutter

Antonia Leiweke,

geborene Bartmann,

geb. am 18. Februar 1860 zu Westphalia, Osage Co., Mo., gestorben am 26. September 1900 zu St. Louis, Missouri.

Ablaßgebete.

Mein Jesus, Barmherzigkeit!
100 Tage Ablaß, den armen Seelen zuwendbar.

Jesus, Maria und Joseph, euch schenke ich mein Herz und meine Seele.

Jesus, Maria und Joseph, steht mir bei im letzten Streit.

Jesus, Maria und Joseph, möge meine Seele mit euch im Frieden scheiden.
300 Tage Ablaß, den armen Seelen zuwendbar.



Joseph H.C. Leiweke

INCORPORATED UNDER THE LAWS OF THE STATE OF MISSOURI.

No. 20

18 Shares

Capital Stock, $12,000.00

Centaur Lime Company

Full Paid — Centaur, Missouri — Non-Assessable

This Certifies that Jos H C Lewicke is the owner of Eighteen (18) Shares of One Hundred Dollars each of the Capital Stock of Centaur Lime Company

Transferable only on the Books of the Corporation by the holder hereof in person or by Attorney upon surrender of this Certificate properly endorsed.

In Witness Whereof, the duly authorized officers of this Corporation have hereunto subscribed their names and caused the corporate Seal to be hereto affixed this ___ day of ___ A.D. 19__

Jos H C Lewicke — Secretary

A. Benno Lewicke — President.

SHARES $100 EACH

ONE HUNDRED DOLLARS

No. 9033.

A.

Post Office Department,

OFFICE OF THE FOURTH ASSISTANT POSTMASTER GENERAL,

BOND DIVISION,

Washington, D. C., Sept 22, 1905.

SIR:

THE POSTMASTER GENERAL has this day discontinued the Post Office of Pillman, in the County of Franklin and State of Mo., to take effect Oct 14, 1905.

The Postmaster at that office having been instructed to transmit by mail, duly registered, to your address, the public property belonging to the late Post Office of Pillman consisting of mail keys, locks, books, registry records, receipts, stationery, stamps, and stamped envelopes, etc., you are required by the Postmaster General to take charge of the same, and having given the late Postmaster receipts therefor, to transmit the keys to the Office of the Second Assistant Postmaster General in a sealed letter, *duly registered*, and the books and other records and papers received by you must be kept as a part of the files of your office. Such books, blanks, and papers must be regarded by the Postmaster receiving them as a part of the records of his office, and must be kept subject to any call or examination that may be made by the Department or its authorized officials. All unused blanks (not records), may be retained by you for official use in your office. All postmarking and canceling stamps, canceling ink, inking pads, and copies of the Postal Laws and Regulations you will forward by mail to the First Assistant Postmaster General, Division of Post Office Supplies. You will also direct the mail contractor or the carrier to omit supplying said office with the mail.

The postage stamps, stamped envelopes, etc., you will retain and dispose of by sale at your office, accounting for them the same as if the stock had been received direct from the Department, except that your records must show from what source it came. Charge the stock in the Quarterly Postal Account between Articles A and B by an entry reading, for example, "Stock received from Eagle, Pa., $ _____;" if stock is received from more than one office, then have the entry read, "Stock received from discontinued offices, $ _____," and on a separate piece of paper make a list of the offices and the amount received from each; **pin this list inside the Quarterly Report. PRESIDENTIAL** offices should make such lists on Form No. 1511, Statement of Stamps, etc., Received During the Quarter, after first entering and making a total of the stock received direct from the Department.

You are furthermore directed to make known to the people interested in the office the fact of its discontinuance, and to open, deliver, and account for the mails addressed to the late office.

You are required to report your action in the premises, with all convenient dispatch, under address to me.

If the discontinuance of the above-named office shall also involve discontinuance of the mail service (or any portion of it) on the route on which the office is situated, care should be taken to obtain the public property (money excepted) at the said office before the contractor makes his last trip, AS YOU ARE NOT AUTHORIZED TO INCUR ANY EXPENSE TO THE DEPARTMENT IN EXECUTING THIS ORDER.

If it, moreover, involve the discontinuance of the money-order business and the Postmaster thereat transmits to you records and supplies pertaining to that office, you will be pleased to promptly notify the "First Assistant Postmaster General, Money-Order Division, Washington, D. C.," giving the date of actual discontinuance and requesting instructions as to what disposal shall be made of the supplies and records thus received.

Very respectfully,

P. D. Graw

Fourth Assistant Postmaster General.

Postmaster,

Centaur Stn

_____ Co.,

Minn.

5—3663

☞ In all communications to this Department be careful to give the name of your Post Office, County, and State.

Send cancelling ink and inking pads to office of First Asst. P. M. General, Div. of Post Office Supplies.

No. 9033.

Post Office Department,

OFFICE OF THE FOURTH ASSISTANT POSTMASTER GENERAL,

BOND DIVISION,

Washington, D. C., MAY 13 1904, 190

SIR:

THE POSTMASTER GENERAL has this day discontinued the Post Office of Fox Creek, in the County of St. Louis and State of Mo., to take effect MAY 31 1904, 190

The Postmaster at that office having been instructed to transmit by mail, duly registered, to your address, the public property belonging to the late Post Office of Fox Creek consisting of mail keys, locks, books, registry records, receipts, stationery, stamps, and stamped envelopes, etc., you are required by the Postmaster General to take charge of the same, and having given the late Postmaster receipts therefor, to transmit the keys to the Office of the Second Assistant Postmaster General in a sealed letter, *duly registered*, and the books and other records and papers received by you must be kept as a part of the files of your office. Such books, blanks, and papers must be regarded by the Postmaster receiving them as a part of the records of his office, and must be kept subject to any call or examination that may be made by the Department or its authorized officials. All unused blanks (not records) and the ~~canceling ink and inking pads~~ may be retained by you for official use in your office. All postmarking and canceling stamps and copies of the Postal Laws and Regulations you will forward by mail to the First Assistant Postmaster General, Division of Post Office Supplies. You will also direct the mail contractor or the carrier to omit supplying said office with the mail.

The postage stamps, stamped envelopes, etc., you will retain and dispose of by sale at your office, accounting for them the same as if the stock had been received direct from the Department, except that your records must show from what source it came. Charge the stock in the Quarterly Postal Account between Articles A and B by an entry reading, for example, "Stock received from Eagle, Pa., $ _____;" if stock is received from more than one office, then have the entry read, "Stock received from discontinued offices, $ _____," and on a separate piece of paper make a list of the offices and the amount received from each; **pin this list inside the Quarterly Report.** PRESIDENTIAL offices should make such lists on Form No. 1511, Statement of Stamps, etc., Received During the Quarter, after first entering and making a total of the stock received direct from the Department.

You are furthermore directed to make known to the people interested in the office the fact of its discontinuance, and to open, deliver, and account for the mails addressed to the late office.

You are required to report your action in the premises, with all convenient dispatch, under address to me.

If the discontinuance of the above-named office shall also involve discontinuance of the mail service (or any portion of it) on the route on which the office is situated, care should be taken to obtain the public property (money excepted) at the said office before the contractor makes his last trip, AS YOU ARE NOT AUTHORIZED TO INCUR ANY EXPENSE TO THE DEPARTMENT IN EXECUTING THIS ORDER.

If it, moreover, involve the discontinuance of the money-order business and the Postmaster thereat transmits to you records and supplies pertaining to that office, you will be pleased to promptly notify the "First Assistant Postmaster General, Money-Order Division, Washington, D. C.," giving the date of actual discontinuance and requesting instructions as to what disposal shall be made of the supplies and records thus received.

Very respectfully,

J. L. Pinkerton

Fourth Assistant Postmaster General.

Postmaster,

Centaur Sta

St. Louis Co.,

Mo.

5—3663

LOT 1 OF FEHRENBACH'S SUBDIVISION AS RECORDED IN PLAT BOOK 31 PAGE 14 OF THE ST. LOUIS COUNTY RECORDS AND MORE PARTICULARLY DESCRIBED AS FOLLOWS:

BEGINNING AT A FOUND AXLE MARKING THE NORTHWEST CORNER OF SAID LOT 1;
THENCE NORTH 72°00'00" EAST A DISTANCE OF 337.75 FEET TO A POINT;
THENCE SOUTH 18°00'00" EAST A DISTANCE OF 149.07 FEET TO A POINT;
THENCE SOUTH 71°59'57" WEST A DISTANCE OF 111.43 FEET TO A FOUND IRON ROD;
THENCE SOUTH 75°59'15" WEST A DISTANCE OF 237.35 FEET TO A FOUND AXLE;
THENCE NORTH 14°05'00" WEST A DISTANCE OF 156.00 FEET TO THE POINT OF BEGINNING.
CONTAINING 1.30 ACRES MORE OR LESS.

LOT 9 OF FEHRENBACH'S SUBDIVISION AS RECORDED IN PLAT BOOK 31 PAGE 14 OF THE ST. LOUIS COUNTY RECORDS AND MORE PARTICULARLY DESCRIBED AS FOLLOWS:

BEGINNING AT A FOUND AXLE MARKING THE NORTHEAST CORNER OF SAID LOT 9;
THENCE SOUTH 14°05'00" EAST A DISTANCE OF 408.00 FEET TO A FOUND IRON ROD;
THENCE SOUTH 72°00'00" WEST A DISTANCE OF 538.02 FEET TO A POINT ON A CURVE ON THE CENTERLINE OF WILDHORSE CREEK, THE RADIUS POINT OF SAID CURVE BEARS SOUTH 09°48'00" EAST 225.00 FEET;
THENCE WITH THE CENTERLINE OF WILDHORSE CREEK ALONG SAID CURVE TO THE RIGHT AN ARC DISTANCE OF 60.24 FEET TO A POINT OF REVERSE CURVE;
THENCE WITH SAID REVERSE CURVE HAVING A RADIUS OF 230.00 FEET AN ARC DISTANCE OF 62.23 FEET TO A POINT;
THENCE NORTH 00°01'10" EAST A DISTANCE OF 40.30 FEET TO A POINT;
THENCE WITH A CURVE TO THE LEFT HAVING A RADIUS OF 63.00 FEET AN ARC DISTANCE OF 7.54 FEET TO A POINT ON THE NORTH LINE OF AFOREMENTIONED LOT 9;
THENCE DEPARTING SAID CREEK CENTERLINE AND WITH THE NORTH LINE OF SAID LOT 9 NORTH 72°00'00" EAST A DISTANCE OF 482.03 FEET TO THE POINT OF BEGINNING AND CONTAINS 1.01 ACRES MORE OR LESS.

WITH A INSURANCE REQUIREMENT: ST. LOUIS COUNTY BENCHMARK (11-35; "L" ON NORTHEAST CORNER OF SIDEWALK TO A TWO-STORY BRICK HOUSE AT THE SOUTHWEST CORNER OF RAILROAD TRACKS AND CENTAUR ROAD, ELEVATION = 487.75'

PER FIRM MAP NUMBER 29189C0115-H, EFFECTIVE DATE OF AUGUST 2, 1995 THE 100-YEAR BASE FLOOD ELEVATION FOR THE SUBJECT PROPERTY = 472.0'

BUILDING	MATERIAL	STORIES	F.F. ELEV.	PEAK ELEV.
#1	BRICK	2	471.91'	480.5'±
#2	MASONRY	1	468.74'	481.0'±
#3	MASONRY	1	469.63'	479.0'±

PROPOSED BUILDING USES:
BUILDING #1: FUTURE COMMERCIAL
BUILDING #2: FUTURE COMMERCIAL
BUILDING #3: FUTURE COMMERCIAL

THERE IS NO PROPOSED GRADING AT THE SITE AT THIS TIME.

THERE IS NO PROPOSED LANDSCAPING, LIGHTING OR SIGNAGE AT THE SITE AT THIS TIME.

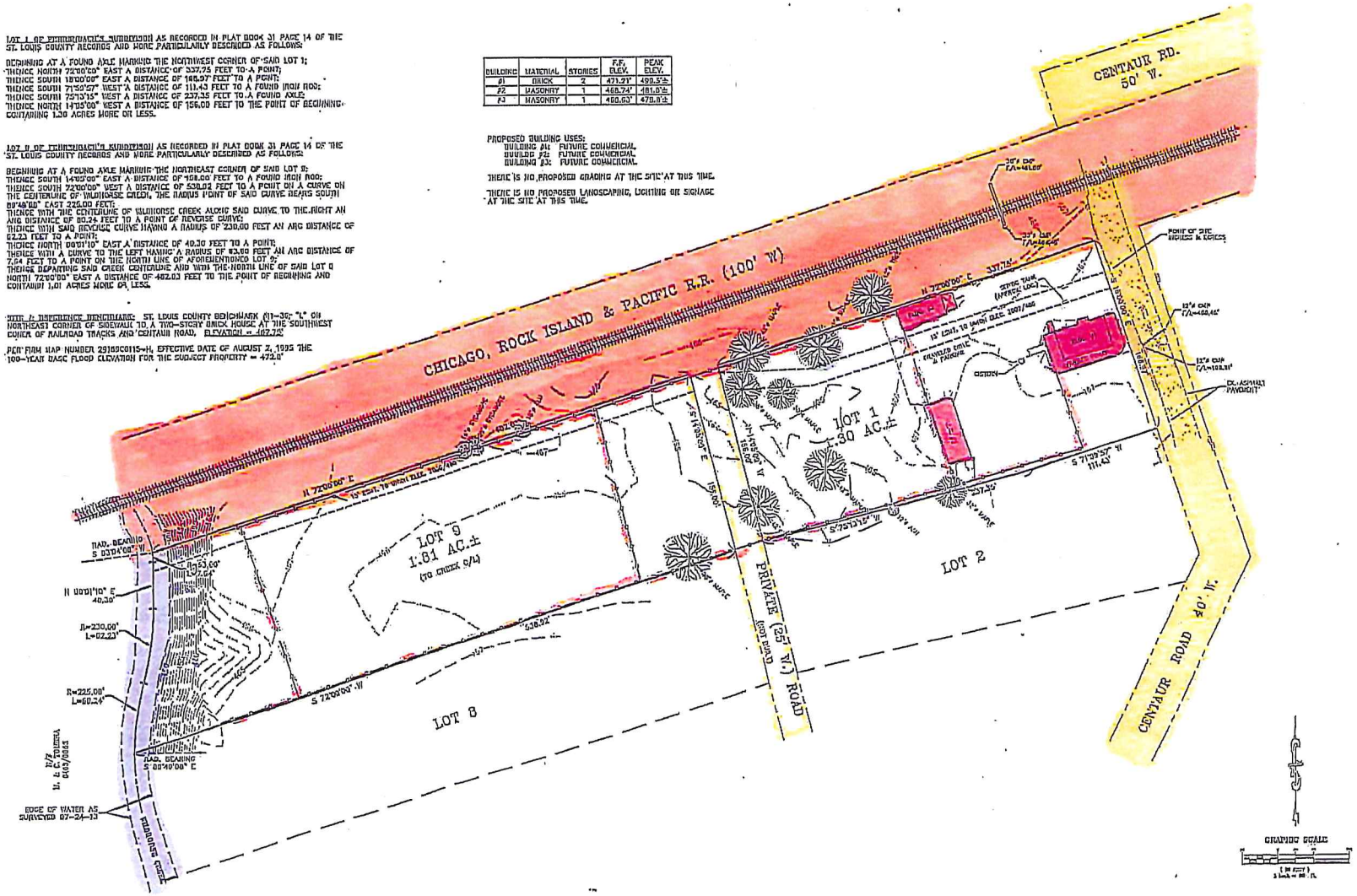

This document shall remain the property of Buescher Ditch and Associates, Inc. (BDA) and may not be used by any other party without the written consent of said BDA.

BUESCHER DITCH & ASSOCIATES, INC.
2 East Fifth Street, P.O. Box 921, Washington, Missouri 63090
Telephone: 1-636-239-5205 Fax: 1-636-239-7166 E-mail: buescherditch@aol.com
P.E. Corporation No. 2001010003
P.L.S. Corporation No. 2001010503

SITE IMPROVEMENT PLAN
LOTS 1 & 9, FEHRENBACH'S SUB.
107 & 109 CENTAUR ROAD
WILDWOOD, MO

DRAWN BY	DAVID A. BUESCHER
PROJECT NUMBER	01-F-2109
LICENSE NUMBER	12-18-13
DATE	1001-1
PROJECT NUMBER	PRELIMINARY DEVELOPMENT PLAN
FILE NAME	1 OF 1
	23487 .DF
CAD	DAVID BUESCHER

Aerial Photograph
107 and 109 Centaur Road

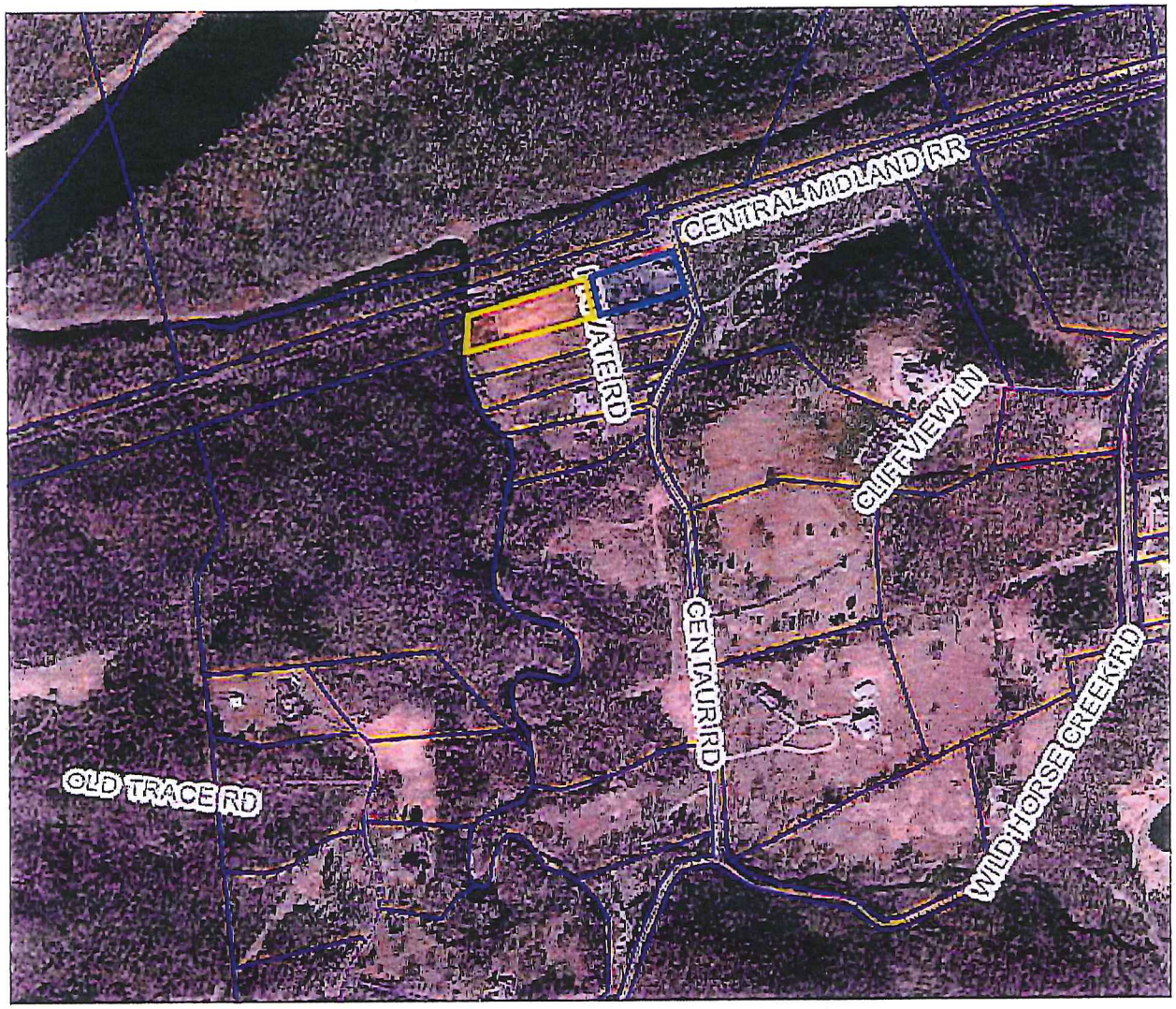

CENTAUR STATION, MO.



Elizabeth Weiss

From: support@civicplus.com
Sent: Tuesday, September 02, 2014 1:23 PM
To: Lynne Greene-Beldner; Ryan Thomas; Elizabeth Weiss
Subject: Online Form Submittal: Public Hearing Comment Form

If you are having problems viewing this HTML email, click to view a Text version.

Public Hearing Comment Form

By utilizing this form, your comments will be considered by the Department of Planning in its development of a recommendation of this request. Additionally, the Planning and Zoning Commission, the City Council, and/or the applicable board or committee will also receive copies of your comments, as they consider the merits of these land use proposals being reviewed by the city. You must submit a separate form for each public hearing for which you have comments.

Request Being Considered

P.Z. 24-14 Centaur Station, c/o Michael Phelan

Position on Request

(X)Support ( )Do Not Support ( )Other

General Comments

wonderful idea.....Michael Phelan has improved properties around this area....just better for Wildwood

Name*
Mary & Dave Bullock

Address*
19215 E POINT LN

City* CHESTERFIELD
State* MO
Zip* 63005

Phone Number*
6364580616

Email*
mary-bullock@sbcglobal.net

The following form was submitted via your website: Public Hearing Comment Form

: By utilizing this form, your comments will be considered by the Department of Planning in its development of a recommendation of this request. Additionally, the Planning and Zoning Commission, the City Council, and/or the applicable board or committee will also receive copies of your comments, as they consider the merits of these land use proposals being reviewed by the city.

You must submit a separate form for each public hearing for which you have comments.

Request Being Considered: P.Z. 24-14 Centaur Station, c/o Michael Phelan

Position on Request: Support

General Comments: wonderful idea.....Michael Phelan has improved properties around this area....just better for Wildwood

Name: Mary & Dave Bullock

Address: 19215 E POINT LN

City: CHESTERFIELD

State: MO

Zip: 63005

Phone Number: 6364580616

Email: mary-bullock@sbcglobal.net

Additional Information:
Form Submitted on: 9/2/2014 1:23:25 PM
Submitted from IP Address: 67.142.182.25
Referrer Page: http://www.cityofwildwood.com/FormCenter/Planning-Department-5/Public-Hearing-Comment-Form-48
Form Address: http://www.cityofwildwood.com/FormCenter/Planning-Department-5/Public-Hearing-Comment-Form-48

WILDWOOD

February 8, 2016

The Honorable City Council
City of Wildwood, Missouri
16860 Main Street
Wildwood, Missouri 63040

Re: City of Wildwood ***Historic Community Marker Program***

Council Members:

The Historic Preservation Commission held its regular monthly meeting on January 28, 2016 and discussed the next round of installations for the ***Historic Community Marker Program***. As City Council members will recall, last year, two (2) of these historic community markers where installed in the Pond and Glencoe Communities, while another seven (7) have been ordered, fabricated, and delivered. The markers are developed through a careful process of review and discussion by the Historic Preservation Commission members, particularly in regards to the text that will describe the communities' histories and roles in these respective areas. Overall, from the discussion of the markers' text about the historic communities, through fabrication, and then installation, a number of months are needed to complete them.

The next three (3) communities that have been selected by the Historic Preservation Commission for installations are Centaur, Monarch, and Westland Acres. These markers are to be placed in public rights-of-way and require no easements from adjoining property owners to accommodate such. These markers are intended to be installed this month, or no later than March.

With the installation of these three (3) markers, the City will have installed five (5) of a total of eleven (11). The remaining communities include the following:

1) Fox Creek
2) Grover
3) Hollow
4) Kelpe
5) Melrose
6) Orrville

Generally, these remaining six (6) locations will require easements or engineered plans for the purposes of needed permits from the City of Wildwood's Department of Public Works. The specifics for the remaining six (6) historic communities include the following items:

Community Name	Item Needed for Installation
Fox Creek	Define the edge of Fox Creek Road right-of-way and provide a survey of such for permit purposes.
Grover	Define easement area and obtain agreement with private property owner – Imogene's Tea Room - for use of an area of the site for this marker.
Hollow	Define edge of State Route 100 right-of-way and provide a survey of such for permit purposes.
Kelpe	In fabrication and not ready for installation.
Melrose	Develop a plan for the use area, where the marker is planned, which would include adding asphalt to the existing shoulder, thereby creating a pull-off area. Plan is also needed for permit purposes.
Orrville	Redesign underway, given concerns about safety and stormwater drainage along edge of roadway (Eatherton Road). Permit will be needed as well.

The Historic Preservation Commission anticipates installing these six (6) markers over the next six (6) months, culminating during and being a part of the 2016 Celebrate Wildwood Event.

If any of the City Council members should have questions or comments in this regard, please feel free to contact the Department of Planning at (636) 458-0440. A brief presentation is planned in this regard at tonight's Work Session. Thank you for you review of this information and input on the same.

Respectfully submitted,
CITY OF WILDWOOD

Joe Vujnich

Joe Vujnich, Director
Department of Planning

Cc: The Honorable Timothy Woerther, Mayor
Historic Preservation Commission Members
Ryan S. Thomas, P.E., City Administrator
Rob Golterman, City Attorney
Kathy Arnett, Assistant Director of Planning and Parks
Terri L. Gaston, Senior Planner

Economic Devevlopment
Through Historic Preservation
February 26-27, 2016 in Washington, MO
Two great days of training for just $25.00!

February 26

- **11:30am - The Myths and Truths about the National Register of Historic Places and Tax Credits**
  Presented by Dr. Steven Hoffman and Rebecca Ward - 1.5 hours (lunch included)
  Get the basics of the National Register and Tax Credit programs. We will discuss common misconceptions and the actual purpose and benefits of these programs.
- **1:15pm - Preservation Commissions and Building Officials Working Together**
  Presented by Lexington, MO building officials - Moderated by Dr. Steven Hoffman - 2 hours
  This training will discuss how Preservation Commissions can work with City and/or County officials to keep our structures safe and up to code while maintaining their historic character.

February 27

- **10:00am - Main Street and CLG's - A Powerful Partnership**
  Presented by Gayla Roten and Rebecca Ward - 45 minutes
  Learn about how Certified Local Governments are working with the Missouri Main Street Connection to preserve our historic structures and obtain economic vitality in historic downtown's across the state.
- **11:00am - Your Job As A Commissioner Is . . .**
  Presented by Dr. Steven Hoffman - 45 minutes
  You've been appointed to the Historic Preservation Commission . . . now what? The training will discuss the basics of design criteria based decisions and how to stick to your community's guidelines.
- **12:00pm - Lunch**
  2 hours
  Explore beautiful downtown Washington while you lunch. Directions and menus will be available to help you choose the perfect spot for lunch and you should still have time to get some shopping in.
- **2:00pm - Key Note Address - Historic Preservation is Economic Development**
  Presented by Gayla Roten and Keith Winge - 1 hour
  How to build the case that historic preservation provides economic stability for the downtown and community.

  Gayla Roten is a high-energy individual who served as the Executive Director of the Branson Main Street program from 1994 to 2007. During that time she also served as President of Missouri Main Street Connection (MMSC) (2003-2007). Being hired in her current capacity as the as State Director of the Missouri Main Street Connection in 2007. Gayla is acquainted with the intricacies of local politics and how to get people working together. She has the level of skill and knowledge to inspire local revitalization programs and help them achieve their goals. **Keith Winge** has been working to revitalize downtown communities since the mid-1990s. Prior to his role as Executive Director for Downtown Excelsior Partnership, he served as a board member and officer from 2006 to 2010. Keith also has 20 years of experience in hospitality management. His experience encompasses commercial district revitalization, grant writing, funding strategies, project management, tourism marketing, customer service and community engagement. While in Excelsior Springs, Keith helped lead the effort to create a Community Improvement District to aid in the expansion of tourism marketing and economic development in the Main Street district.
- **3:00pm - Round Table Discussion**
  A discussion of the materials presented during the two days of training as well as addressing any other questions the attendees may have

This training is brought to you by the Missouri State Historic Preservation Office, the City of Washington Historic Preservation Commission and Downtown Washington, Inc.

405 Jefferson Street, City Hall Council Chambers, Washington, MO 63090
Questions? Call Danielle or Bridgette at 636-239-1743 or
email assistant@downtownwashmo.org
www.downtownwashmo.org

YES! We would like to attend! ____Friday only ($15) ____Saturday only ($15) ____Both ($25)
Please indicate number of people attending

Name of Organization:_____ Total Payment: $_____

Address: _____ Contact Person: _____

Phone: _____

Email: _____

Names of Attendees:_____

_____

_____

_____please use reverse if needed

We prefer **checks**, but are happy to accept credit cards as well!

____ Check ____ VISA ____ MasterCard ____ Discover ____AmEx

Name on Card: _____

Card Number: _____

Billing Zip Code: _____Exp. Date: _____Security Code: _____

From: Sayers, Mary [mailto:Mary.Sayers@dnr.mo.gov]
Sent: Monday, February 22, 2016 1:42 PM
To: Terri Gaston
Subject: Webster Groves Spring Historic Preservation Lecture

Everyone,

The City of Webster Groves Historic Preservation Commission is hosting an historic preservation lecture series, and I have been asked to forward this information for their spring lecture to you. If you are able to do so, I encourage you to attend. The lecture is free and open to the public, with a reception to follow. As we celebrate the 50th anniversary of the National Historic Preservation Act and what we have accomplished under its auspices, it is also appropriate that we look to the future of historic preservation practice in the United States:

"The Arc of Memory: Bending the Future of Historic Preservation," will be the topic of the Spring 2016 Webster Groves Historic Preservation Lecture, presented by Max Page, Professor of Architecture and History and Director of the Historic Preservation Initiatives at University of Massachusetts Amherst.
In anticipation of the fiftieth anniversary of the National Historic Preservation Act, which established how the United States preserves its physical past, Professor Page will offer a critique of historic preservation today and propose a progressive agenda for the next fifty years. He will suggest how the preservation movement can be a force for social justice, contributing to building more sustainable, meaningful, and fair communities by saving and interpreting places of pain, making our homes and cities more sustainable, and rethinking the thorny concepts of authenticity, integrity, and significance.
This lecture will be presented on Wednesday, March 2, 2016, at 7:00 pm in Webster University's Winifred-Moore Auditorium, 470 E. Lockwood Ave., St. Louis, MO 63119. For directions: http://www.webster.edu/film-series/directions.html.
The lecture series is sponsored by the Webster Groves Historic Preservation Commission with support from Webster University's Department of Art, Design, and Art History and the Missouri State Historic Preservation Office.
The lecture is free and open to the public. A reception will follow.

Regards,

Mary

Mary Sayers Doeden
Historic Preservation Outreach & Education Coordinator
State Historic Preservation Office
Missouri Department of Natural Resources
P.O. Box 176
Jefferson City, MO 65102
Phone: (573) 522-5632
E-mail: Mary.Sayers@dnr.mo.gov
Website: http://www.dnr.mo.gov/shpo/index.html

Promoting, Protecting and Enjoying our Natural Resources. Learn more at dnr.mo.gov

MAX PAGE

Professor of Architecture and History

Director of Historic Preservation Initiatives

University of Massachusetts Amherst

MARCH 2ND 7:00 PM

WINIFRED MOORE AUDITORIUM
470 E. Lockwood Ave.
Webster Groves, MO 63119

THE ARC OF MEMORY

Free and open to the public!